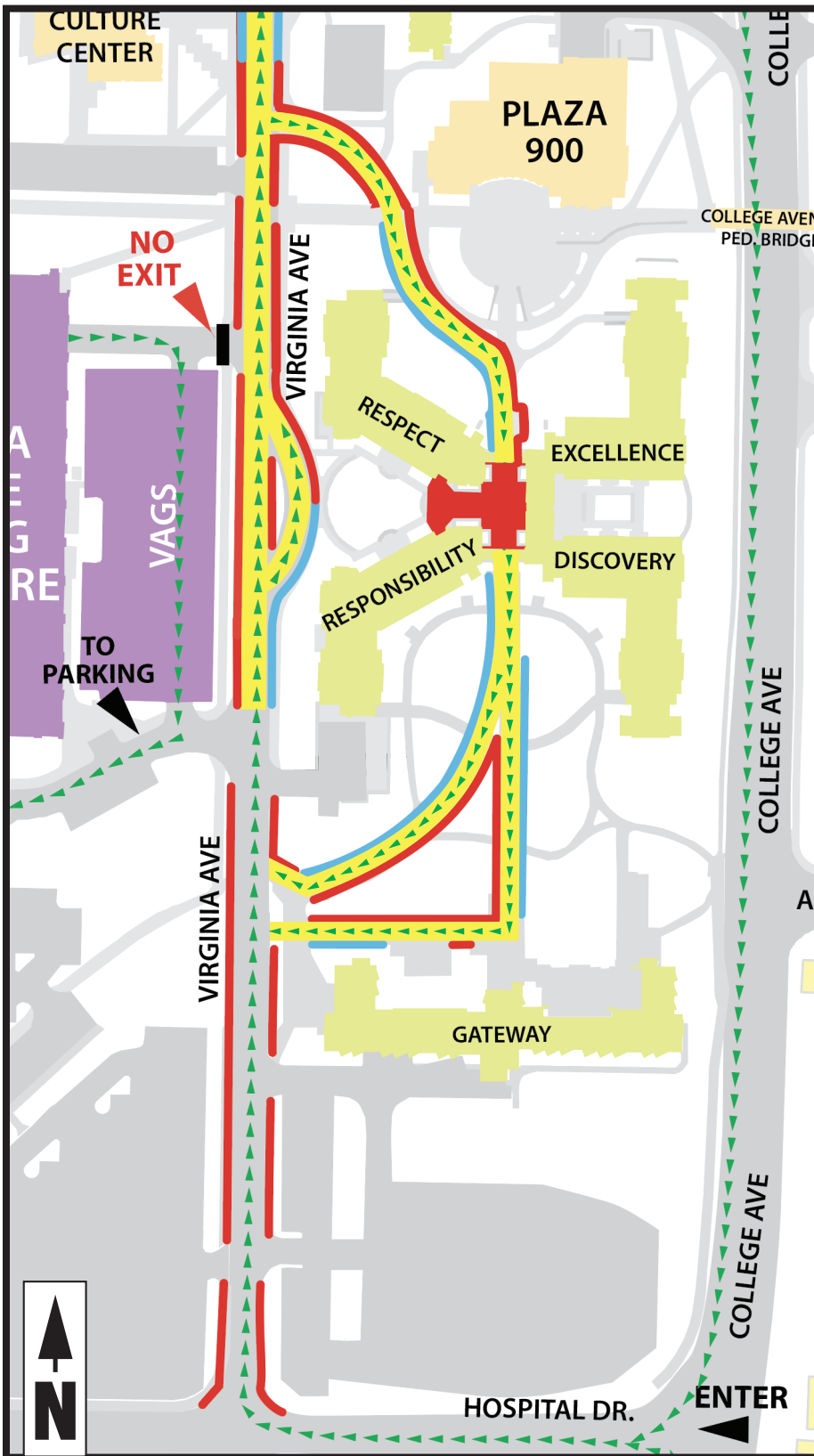


# EXCELLENCE, RESPECT, RESPONSIBILITY, DISCOVERY, GATEWAY HALLS



- Traffic Flow
- Unloading (20 min.)
- Temporary parking
- One-way street
- No parking

## Directions

### From I-70:

- Take Stadium Boulevard exit south
- Follow signs to stay on Stadium
- Turn left onto College Avenue
- Turn left onto Hospital Drive
- Turn right onto Virginia Avenue
- Follow signs to unloading areas

### From US-63:

- Take Stadium Boulevard exit west
- Follow signs to stay on Stadium
- Turn right onto College Avenue
- Turn left onto Hospital Drive
- Turn right onto Virginia Avenue
- Follow signs to unloading areas

## Discovery, Excellence, Respect, Responsibility unloading

On Virginia Avenue and marked sidewalks

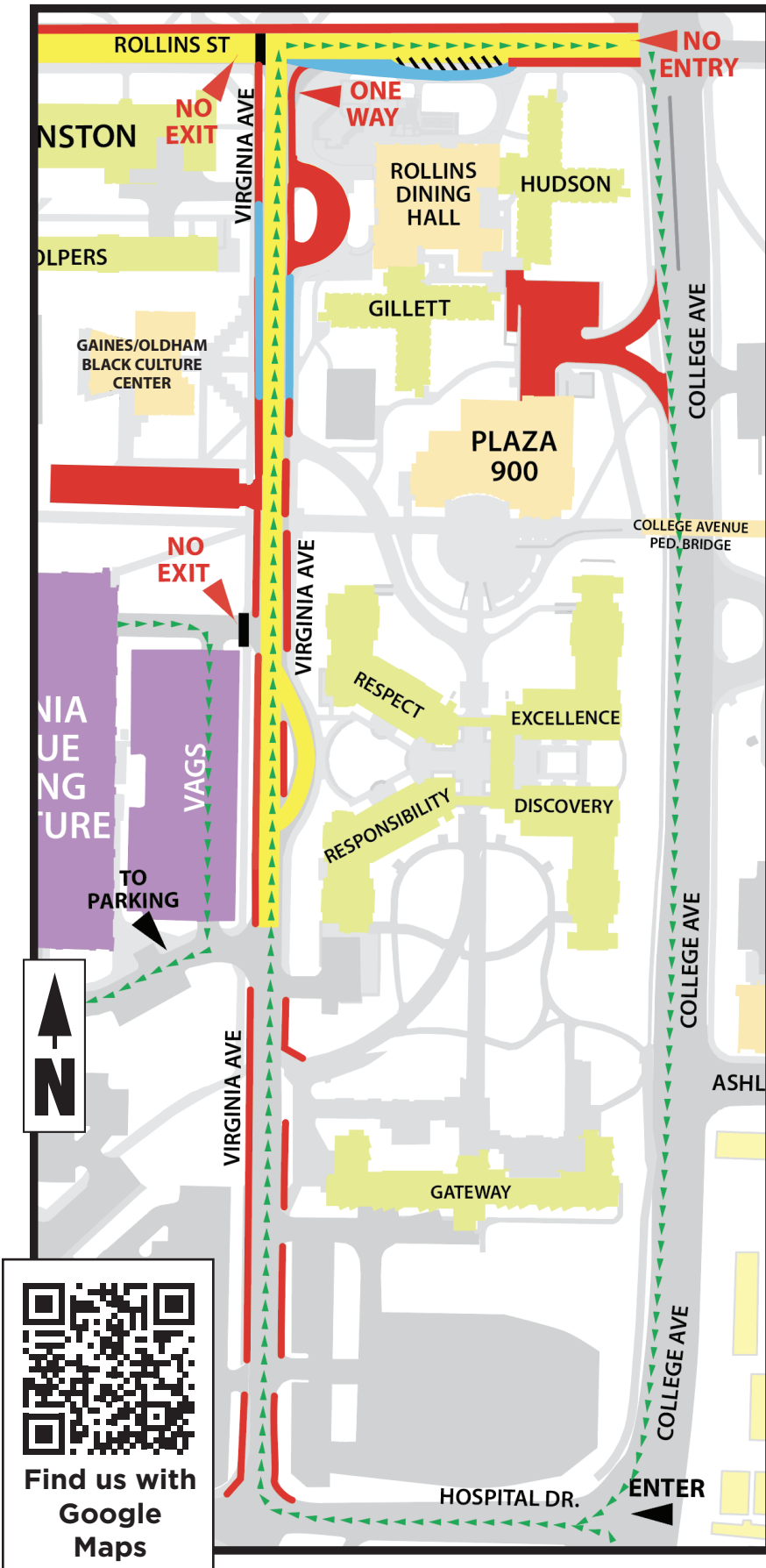
## Gateway unloading






On marked sidewalks outside Gateway Hall



**PARKING:** After you are done unloading, volunteers will help direct you to temporary parking.

# HUDSON, GILLETT HALLS



-  Traffic Flow
-  Unloading (20 min.)
-  Temporary parking
-  One-way street
-  No parking

## Directions: Hudson, Gillett Halls

Note Rollins is one-way between Virginia Avenue and College Ave, west to east.

From I-70 E

- Head east on I-70 E
- Take exit 127
- Keep right at the fork and merge onto Rangeline Street
- Turn left onto Business Loop 70 E
- Turn right onto N College Avenue
- Turn right onto Hospital Drive
- Turn right onto Virginia Avenue
- Follow signs to unloading areas

From I-70 W


- Head west on I-70 W
- Use the left lane to take exit 128
- Keep right at the fork and merge Business Loop 70 E
- Turn left onto N College Avenue
- Turn right onto Hospital Drive
- Turn right onto Virginia Avenue
- Follow signs to unloading areas

From US-63 S

- Head south on US Hwy 63 S
- Take the Missouri WW exit toward Broadway Street
- Turn right onto E Broadway Street
- Turn left onto S College Avenue
- Turn right onto Hospital Drive
- Turn right onto Virginia Avenue
- Follow signs to unloading areas

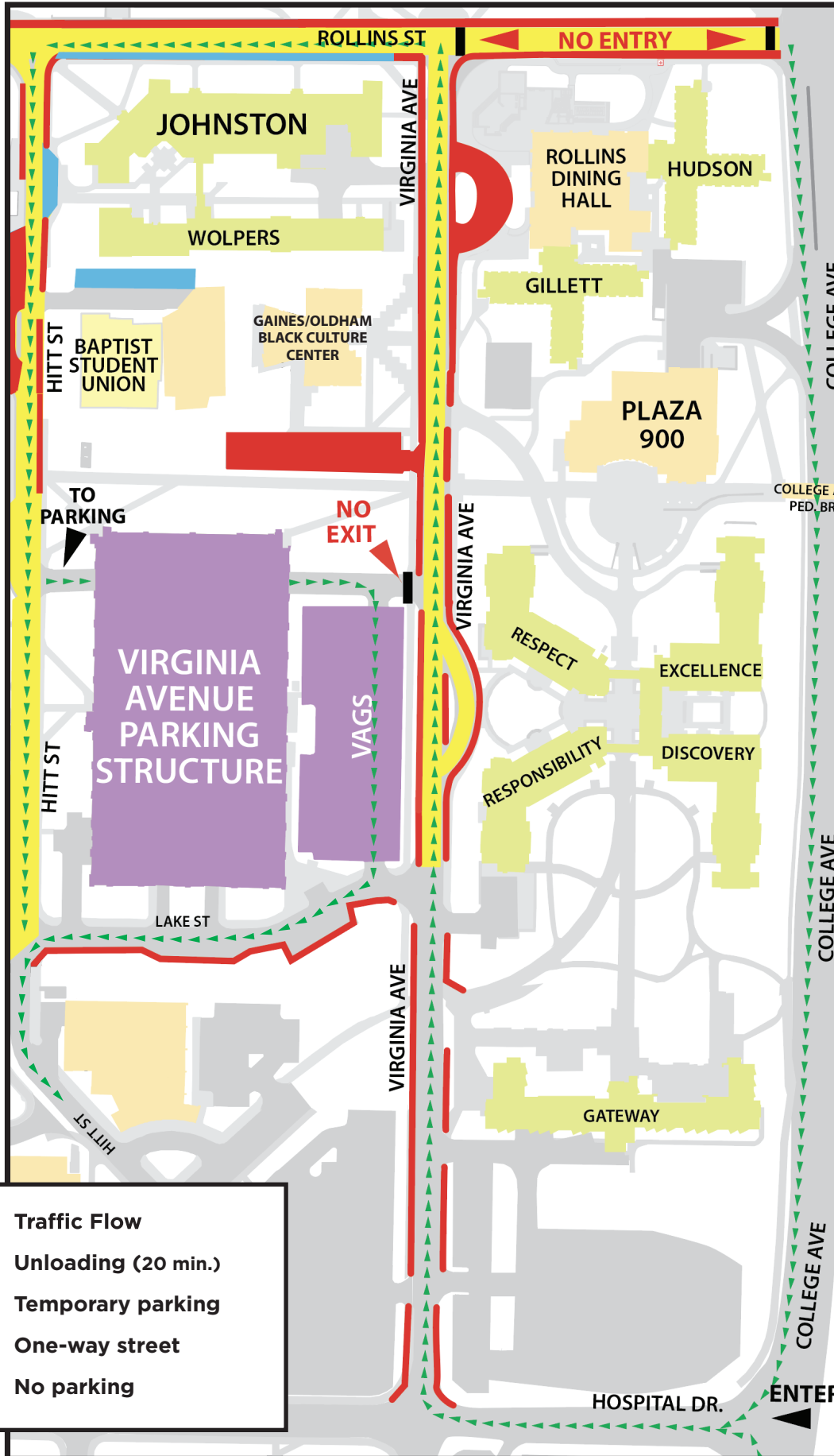
From US-63 N






- Head north on US Hwy 63 N
- Take the Missouri WW exit toward Broadway Street
- Use the left 2 lanes to turn left onto E Broadway Street
- Turn left onto S College Avenue
- Turn right onto Hospital Drive
- Turn right onto Virginia Avenue
- Follow signs to unloading areas



Find us with  
Google  
Maps

# JOHNSTON HALL



-  Traffic Flow
-  Unloading (20 min.)
-  Temporary parking
-  One-way street
-  No parking

# JOHNSTON HALL

## Directions: Johnston Hall

### From I-70 E

- Head east on I-70 E
- Take exit 127
- Keep right at the fork and merge onto Rangeline Street
- Turn left on Business Loop 70 E
- Turn right onto N College Avenue
- Turn right onto Hospital Drive
- Turn right onto Virginia Ave.
- Turn left onto Rollins St.
- Follow signs to unloading areas

### From I-70 W

- Head west on I-70 W
- Use the left lane to take exit 128
- Keep right at the fork and merge Business Loop 70 E
- Turn left onto N College Avenue
- Turn right onto Hospital Drive
- Turn right onto Virginia Ave.
- Turn left onto Rollins St.
- Follow signs to unloading areas


### From US-63 S

- Head south on US Hwy 63 S
- Take the Missouri WW exit toward Broadway Street
- Turn right onto E Broadway Street
- Turn left onto S College Avenue
- Turn right onto Hospital Drive
- Turn right onto Virginia Ave.
- Turn left onto Rollins St.
- Follow signs to unloading areas

### From US-63 N



- Head north on US Hwy 63 N
- Take the Missouri WW exit toward Broadway Street
- Use the left 2 lanes to turn left onto E Broadway Street
- Turn left onto S College Avenue
- Turn right onto Hospital Drive
- Turn right onto Virginia Ave.
- Turn left onto Rollins St.
- Follow signs to unloading areas

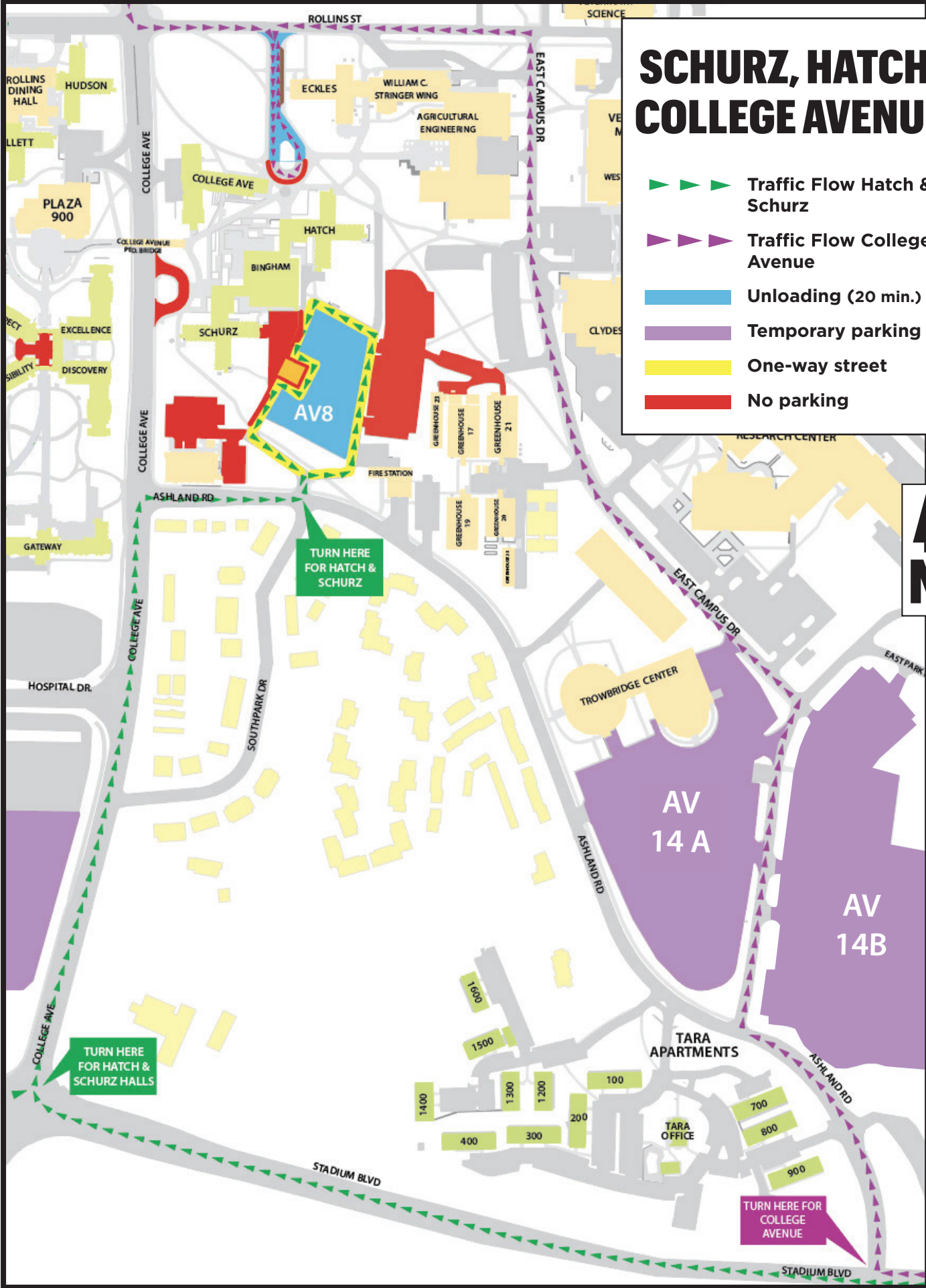
**PARKING: After you are done unloading, volunteers will help direct you to temporary parking.**



Find us with  
Google  
Maps

# SCHURZ, HATCH, COLLEGE AVENUE

-  Traffic Flow Hatch & Schurz
-  Traffic Flow College Avenue
-  Unloading (20 min.)
-  Temporary parking
-  One-way street
-  No parking



TURN HERE FOR HATCH & SCHURZ

TURN HERE FOR HATCH & SCHURZ HALLS

TURN HERE FOR COLLEGE AVENUE

# SCHURZ, HATCH, COLLEGE AVENUE

## Directions for Schurz, Hatch

### From US-63 S

- Head south on US Hwy 63 S
- Take the MO-740/Stadium Blvd exit
- Use the right 2 lanes to turn right onto MO-740 W/E Stadium Blvd
- Turn right onto Ashland Road
- Turn left into AV8 parking lot
- Follow signs to unloading area

### From US-63 S

- Head north on US Hwy 63 N
- Take the MO-740/Stadium Blvd exit
- Use the left 2 lanes to turn left onto MO-740 W/E Stadium Blvd
- Turn right onto Ashland Rd
- Turn left into AV8 parking lot
- Follow signs to unloading area

### From I-70 E

- Head east on I-70 E
- Take exit 124 to merge onto N Stadium Boulevard
- Use the left 2 lanes to turn left onto S College Avenue
- Turn right onto Ashland Road
- Turn left into AV8 parking lot
- Follow signs to unloading areas

### From I-70 W

- Head west on I-70 W
- Use the left lane to take exit 128 for I-70BL W toward Columbia
- Keep right at the fork and merge onto I-70BL/Business Loop 70 E
- Turn left onto N CollegetAve
- Turn left onto E Stadium Blvd
- Turn left onto Ashland Rd
- Turn left into AV8 parking lot
- Follow signs to unloading area

## Directions for College Avenue Hall

### From US-63 S

- Head south on US Hwy 63 S
- Take the MO-740/Stadium Boulevard exit
- Use the right 2 lanes to turn right E Stadium Boulevard
- Turn right onto Ashland Road
- Turn right onto E Campus Drive
- Turn left to stay on E Campus Drive
- Turn left onto Rollins Street
- Follow signs to unloading areas

### From US-63 N

- Head north on US Hwy 63 N
- Take the MO-740/Stadium Boulevard exit
- Use the left 2 lanes to turn left onto E Stadium Boulevard
- Turn right onto Ashland Road
- Turn right onto E Campus Drive
- Turn left to stay on E Campus Drive
- Turn left onto Rollins Street
- Follow signs to unloading areas

### From I-70 E:

- Head east on I-70 E
- Take exit 127
- Keep right at the fork and merge onto Rangeline Street
- Turn left onto Business Loop 70 E
- Turn right onto N College Avenue
- Turn left onto Rollins Street
- Follow signs to unloading areas

### From I-70 W

- Head west on I-70 W
- Use the left lane to take exit 128
- Keep right at the fork and merge Business Loop 70 E
- Turn left onto N College Avenue
- Turn left onto Rollins Street
- Follow signs to unloading areas



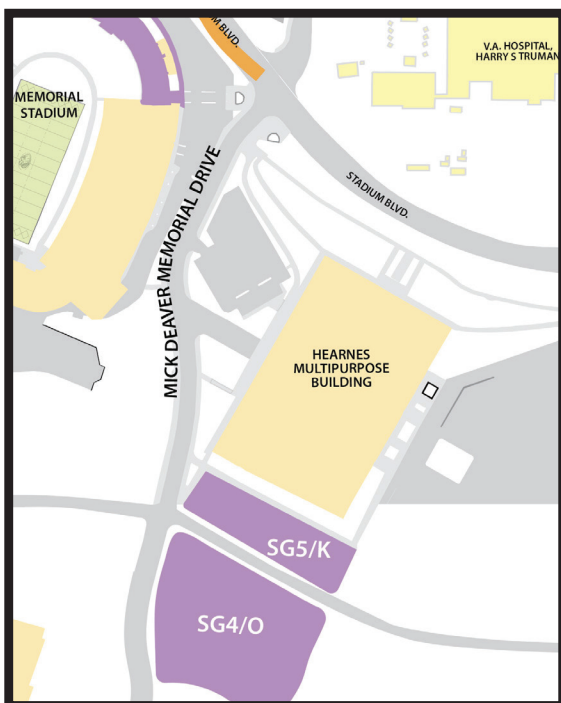
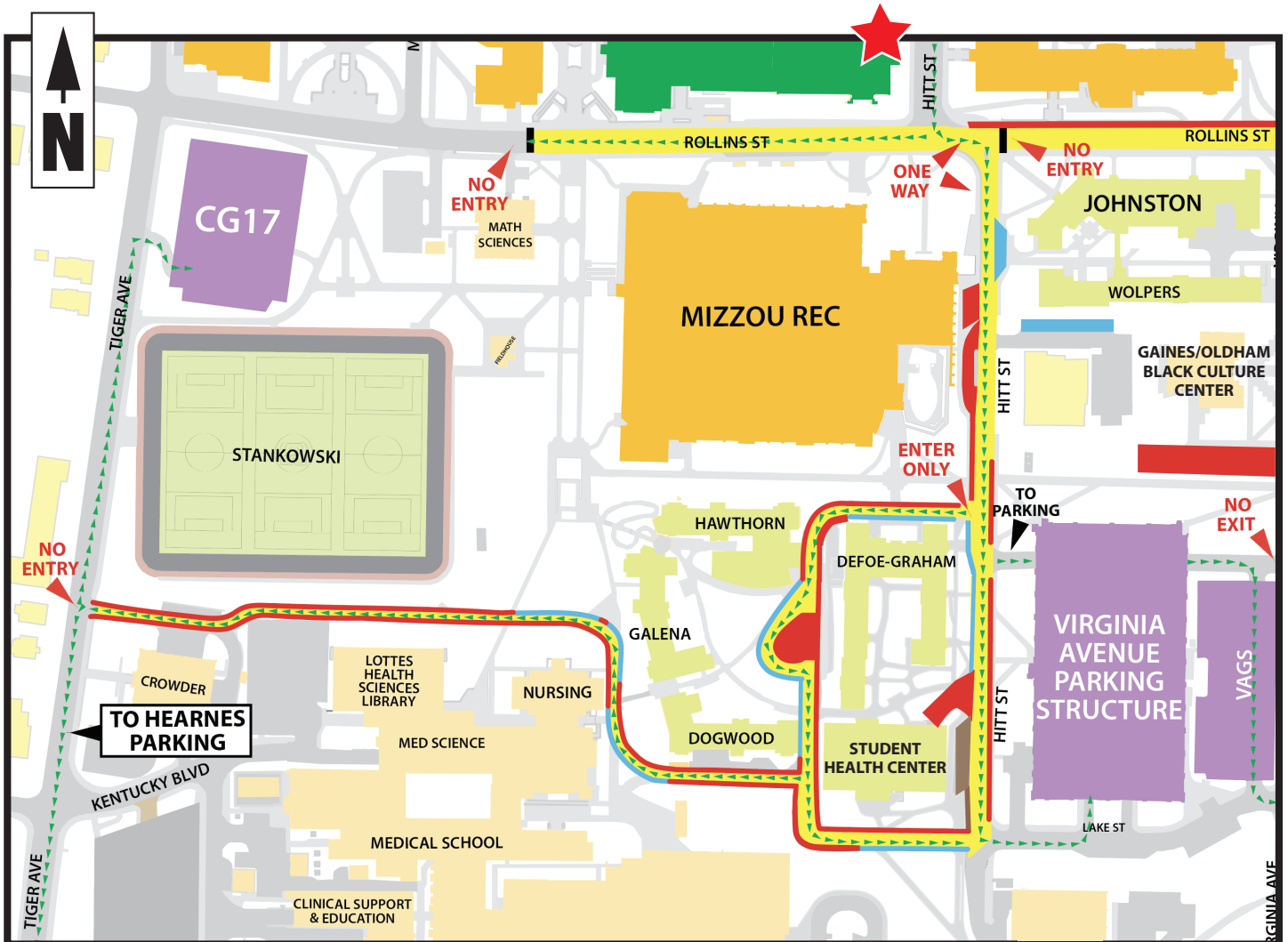
Find us with  
Google Maps








[MIZZOU.US/MOVETOHATCHSCHURZ](https://mizzou.us/movetohatchschurz)

[MIZZOU.US/MOVETOCOLLEGEAVE](https://mizzou.us/movetocollegeave)

# HAWTHORN, GALENA, DOGWOOD, DEFOE-GRAHAM, WOLPERS



**★ NOTE: All move-in traffic for Hawthorn, Galena, Dogwood, Defoe-Graham and Wolpers must use University Avenue to Hitt Street.**

-  Traffic Flow
-  Unloading (20 min.)
-  Temporary parking
-  One-way street
-  No parking

# HAWTHORN, GALENA, DOGWOOD, DEFOE-GRAHAM, WOLPERS

## Directions

### From I-70 E

- Head east on I-70 E
- Take exit 127
- Keep right at the fork and merge onto Rangeline Street
- Turn left on Business Loop 70 E
- Turn right onto N College Avenue
- Turn right onto University Avenue
- Turn left onto Hitt Street
- Follow signs to unloading areas

### From I-70 W

- Head west on I-70 W
- Use the left lane to take exit 128
- Keep right at the fork and merge Business Loop 70 E
- Turn left onto N College Avenue
- Turn right onto University Avenue
- Turn left onto Hitt Street
- Follow signs to unloading areas


### From US-63 S

- Head south on US Hwy 63 S
- Take the Missouri WW exit toward Broadway Street
- Turn right onto E Broadway Street
- Turn left onto S College Avenue
- Turn right onto University Avenue
- Turn left onto Hitt Street
- Follow signs to unloading areas

### From US-63 N

- Head north on US Hwy 63 N
- Take the Missouri WW exit toward Broadway Street
- Use the left 2 lanes to turn left onto E Broadway Street
- Turn left onto S College Avenue
- Turn right onto University Avenue
- Turn left onto Hitt Street
- Follow signs to unloading areas

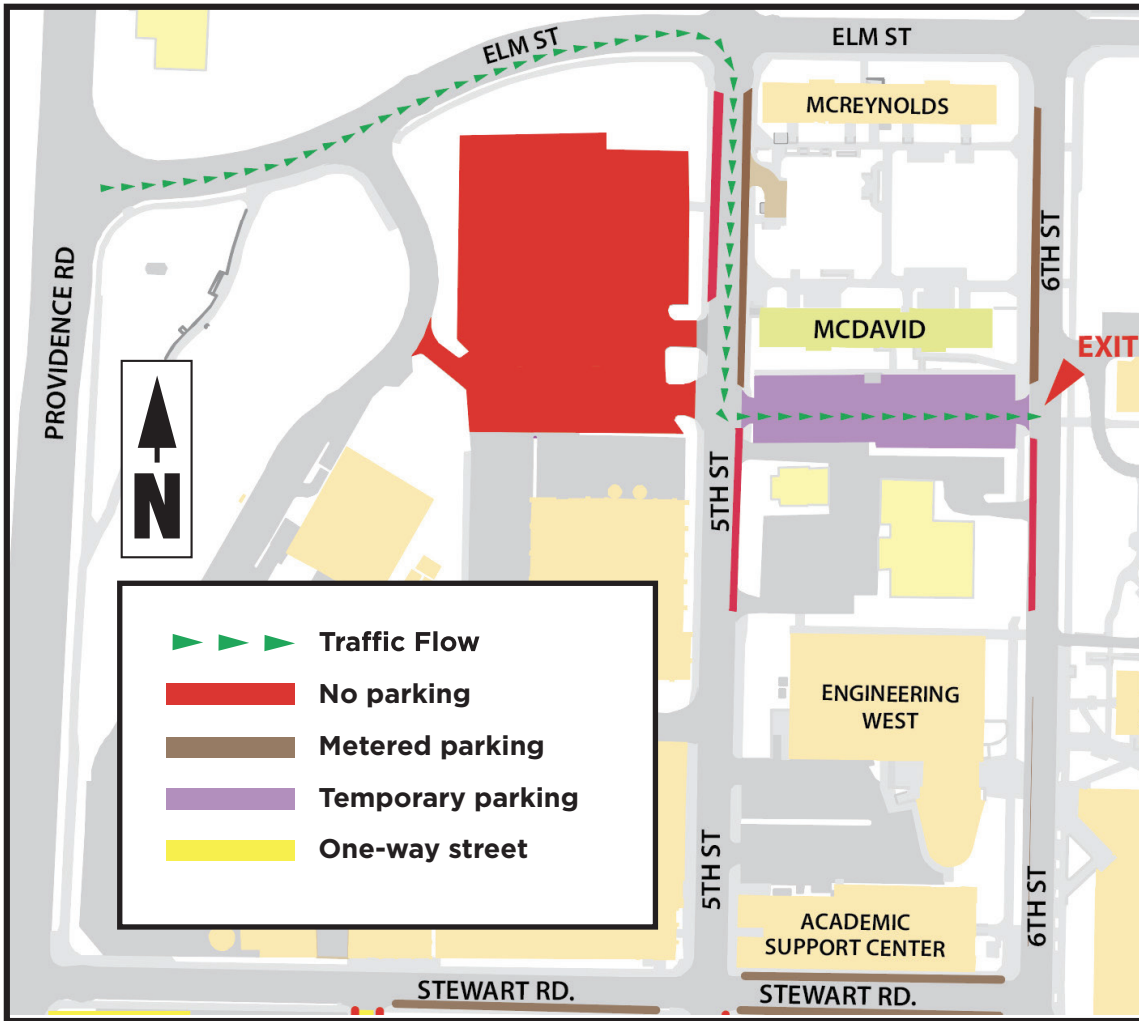
Hitt Street is one-way, north to south.  
Rollins Street is one-way westbound,  
between Hitt Street and Missouri Ave.



Find us with  
Google  
Maps



# MCDAVID



[MIZZOU.US/MOVETOMCDAVID](https://mizzou.us/movetomcdavid)

## Directions

### From US-63 S

- Head south on US Hwy 63 S
- Take the MO-763 S exit toward Columbia
- Continue onto MO-763 S
- At the traffic circle, take the 2nd exit onto MO-763 S/Rangeline Street
- At the traffic circle, take the 2nd exit onto Rangeline Street
- Turn right onto Business Loop 70 E
- Follow N Providence Rd to E Stewart Road
- Turn left onto Elm Street
- Turn Right onto 5th Street
- Follow signs to unloading areas

### From US-63 N

- Head south on US Hwy 63 S
- Take the MO-740/Stadium Blvd exit
- Use the right 2 lanes to turn right onto MO-740 W/E Stadium Blvd
- Continue straight onto E Stadium Blvd
- Turn right onto S Providence Rd
- Turn right onto Elm St
- Turn Right onto 5th Street
- Follow signs to unloading areas

### From I-70 E

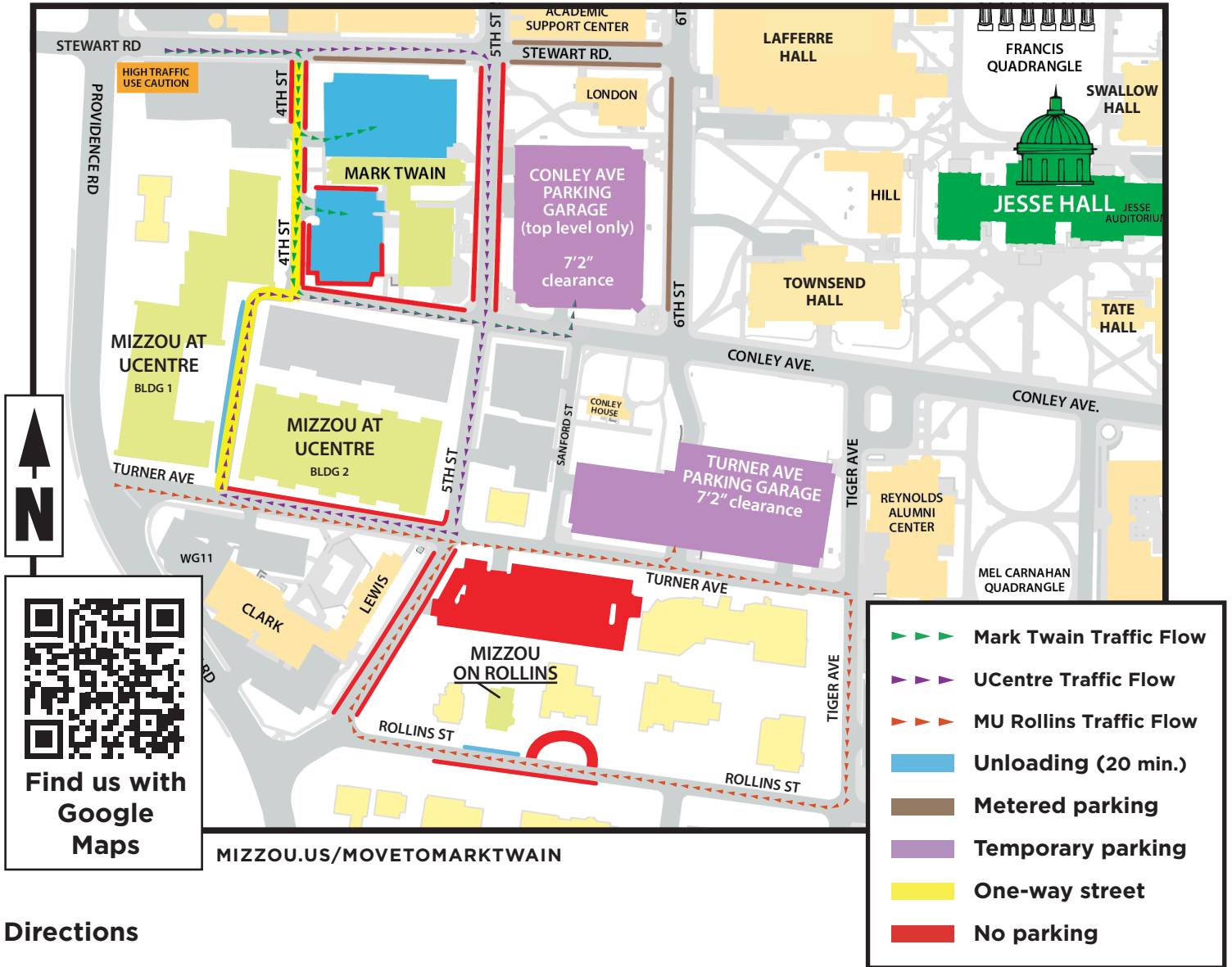
- Head east on I-70 E
- Take exit 126 to merge onto MO-163 S/N Providence Rd toward Downtown
- Continue straight onto N Providence Road
- Turn left onto Elm Street
- Turn Right onto 5th Street
- Follow signs to unloading areas

### From I-70 W

- Head west on I-70 W
- Take exit 126 for MO-163 toward Downtown
- Continue onto MO-163 S/N Providence Road
- Continue straight onto N Providence Road
- Turn left onto Elm Street
- Turn Right onto 5th Street
- Follow signs to unloading areas

Overflow parking at Conley Ave. Garage.

# MARK TWAIN, MIZZOU AT UCENTRE, MIZZOU ON ROLLINS



**Find us with Google Maps**

[MIZZOU.US/MOVETOMARKTWIN](http://MIZZOU.US/MOVETOMARKTWIN)

## Directions

### From US-63 S

- Head south on US Hwy 63 S
- Take the MO-740/Stadium Blvd exit
- Use the right 2 lanes to turn right onto MO-740 W/E Stadium Blvd
- Continue straight onto E Stadium Blvd
- Turn right onto S Providence Rd
- Turn right onto E Stewart Road
- Turn right onto 4th Street
- Follow signs to unloading areas

### From US-63 N

- Head north on US Hwy 63 N
- Take the MO-740/Stadium Blvd exit
- Use the left 2 lanes to turn left onto E Stadium Blvd
- Continue straight onto E Stadium Boulevard
- Turn right onto S Providence Road
- Turn right onto E Stewart Road
- Turn Right onto 4th Street
- Follow signs to unloading areas







### From I-70 E

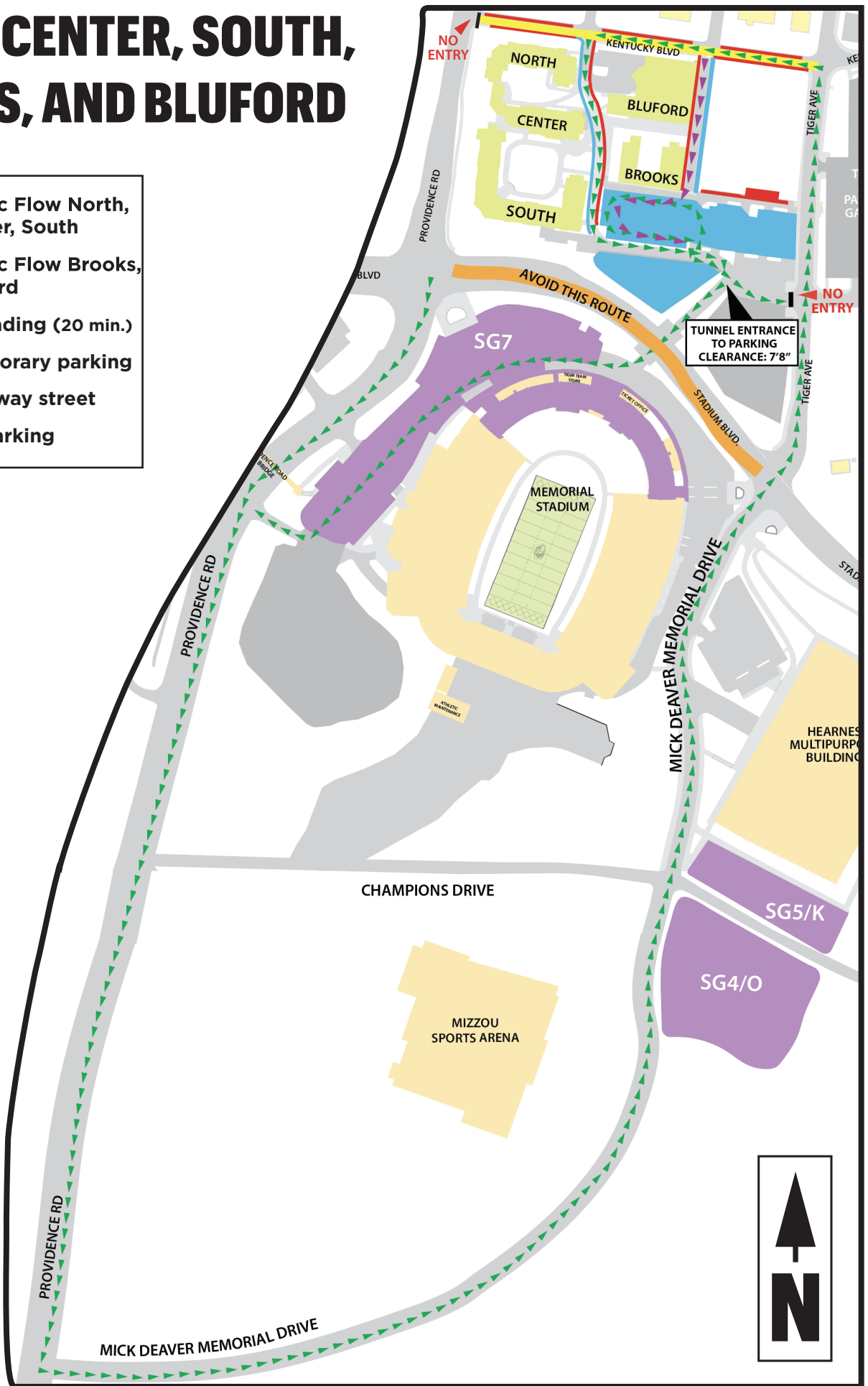
- Head east on I-70 E
- Take exit 126 to merge onto MO-163 S/N Providence Rd toward Downtown
- Continue straight onto N Providence Road
- Turn left onto E Stewart Rd
- Turn Right onto 4th Street
- Follow signs to unloading areas

### From I-70 W

- Head west on I-70 W
- Take exit 126 for MO-163 toward Downtown
- Continue onto MO-163 S/N Providence Road
- Continue straight onto N Providence Road
- Turn left onto E Stewart Road
- Turn Right onto 4th Street
- Follow signs to unloading areas

# NORTH, CENTER, SOUTH, BROOKS, AND BLUFORD

-  Traffic Flow North, Center, South
-  Traffic Flow Brooks, Bluford
-  Unloading (20 min.)
-  Temporary parking
-  One-way street
-  No parking



# NORTH, CENTER, SOUTH, BROOKS, AND BLUFORD

## Directions

### From I-70 W

- Head west on I-70 W
- Take exit 126 for MO-163 toward Downtown
- Continue straight onto N Providence Road
- Turn left onto Mick Deaver Memorial Drive
- Turn left onto Kentucky Boulevard
- Follow signs to unloading area

### From I-70 E

- Head east on I-70 E
- Take exit 126 to merge onto MO-163 S/N Providence Rd toward Downtown
- Continue straight onto N Providence Road
- Turn left onto Mick Deaver Memorial Drive
- Turn left onto Kentucky Boulevard
- Follow signs to unloading area

### From US-63 S

- Head south on US Hwy 63 S
- Take the MO-740/Stadium Blvd exit
- Use the right 2 lanes to turn right onto MO-740 W/E Stadium Blvd
- Continue straight onto E Stadium Boulevard
- Turn right onto Tiger Avenue
- Follow signs to unloading area

### From US-63 N

- Head north on US Hwy 63 N
- Take the MO-740/Stadium Blvd exit
- Use the left 2 lanes to turn left onto MO-740 W/E Stadium Blvd
- Continue straight onto E Stadium Blvd
- Turn right onto Tiger Avenue
- Follow signs to unloading area

