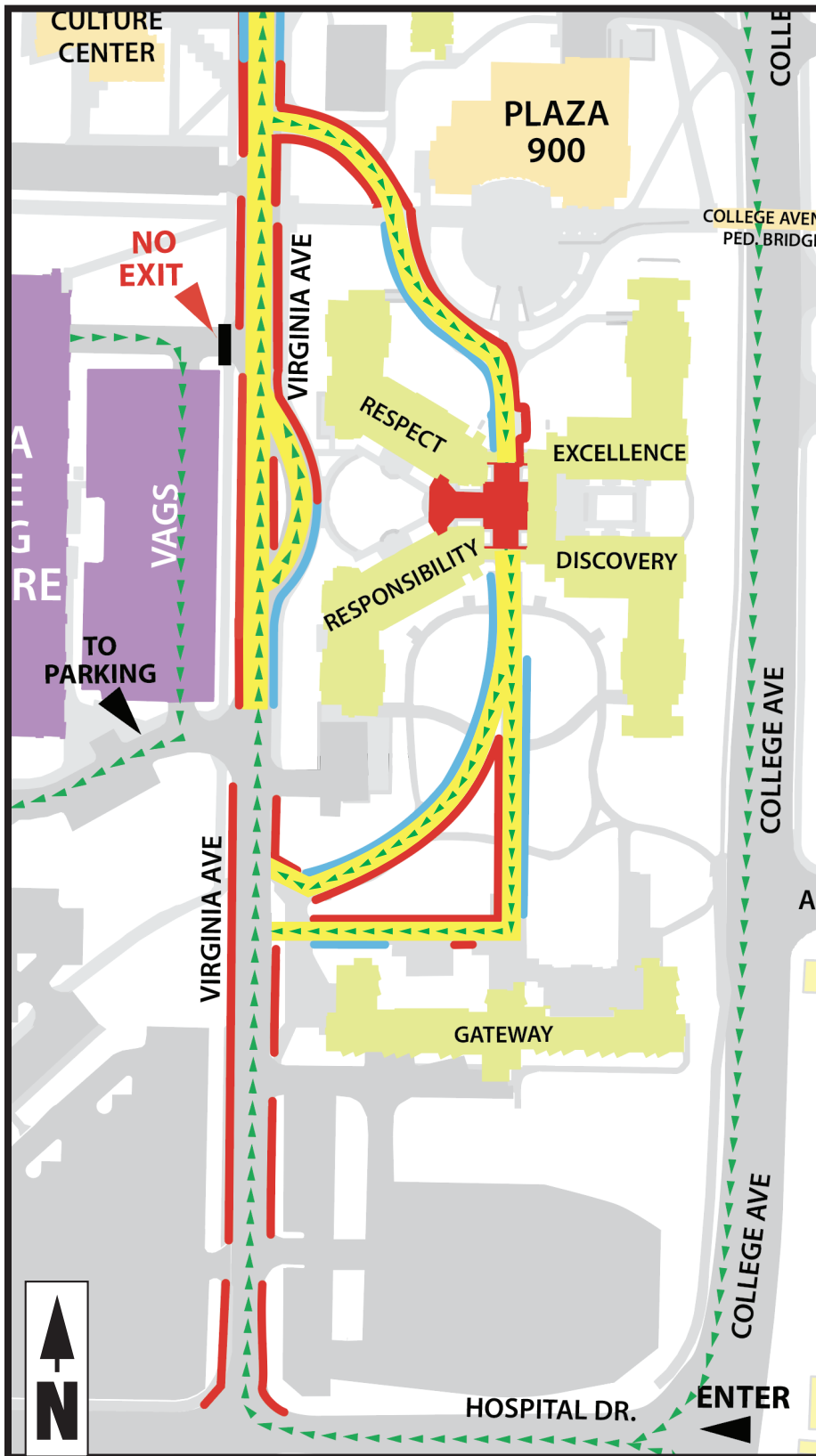


EXCELLENCE, RESPECT, RESPONSIBILITY, DISCOVERY, GATEWAY HALLS



- Traffic Flow
- Unloading (20 min.)
- Temporary parking
- One-way street
- No parking

Directions

From I-70:

- Take Stadium Boulevard exit south
- Follow signs to stay on Stadium
- Turn left onto College Avenue
- Turn left onto Hospital Drive
- Turn right onto Virginia Avenue
- Follow signs to unloading areas

From US-63:

- Take Stadium Boulevard exit west
- Follow signs to stay on Stadium
- Turn right onto College Avenue
- Turn left onto Hospital Drive
- Turn right onto Virginia Avenue
- Follow signs to unloading areas

Discovery, Excellence, Respect, Responsibility unloading

On Virginia Avenue and marked sidewalks

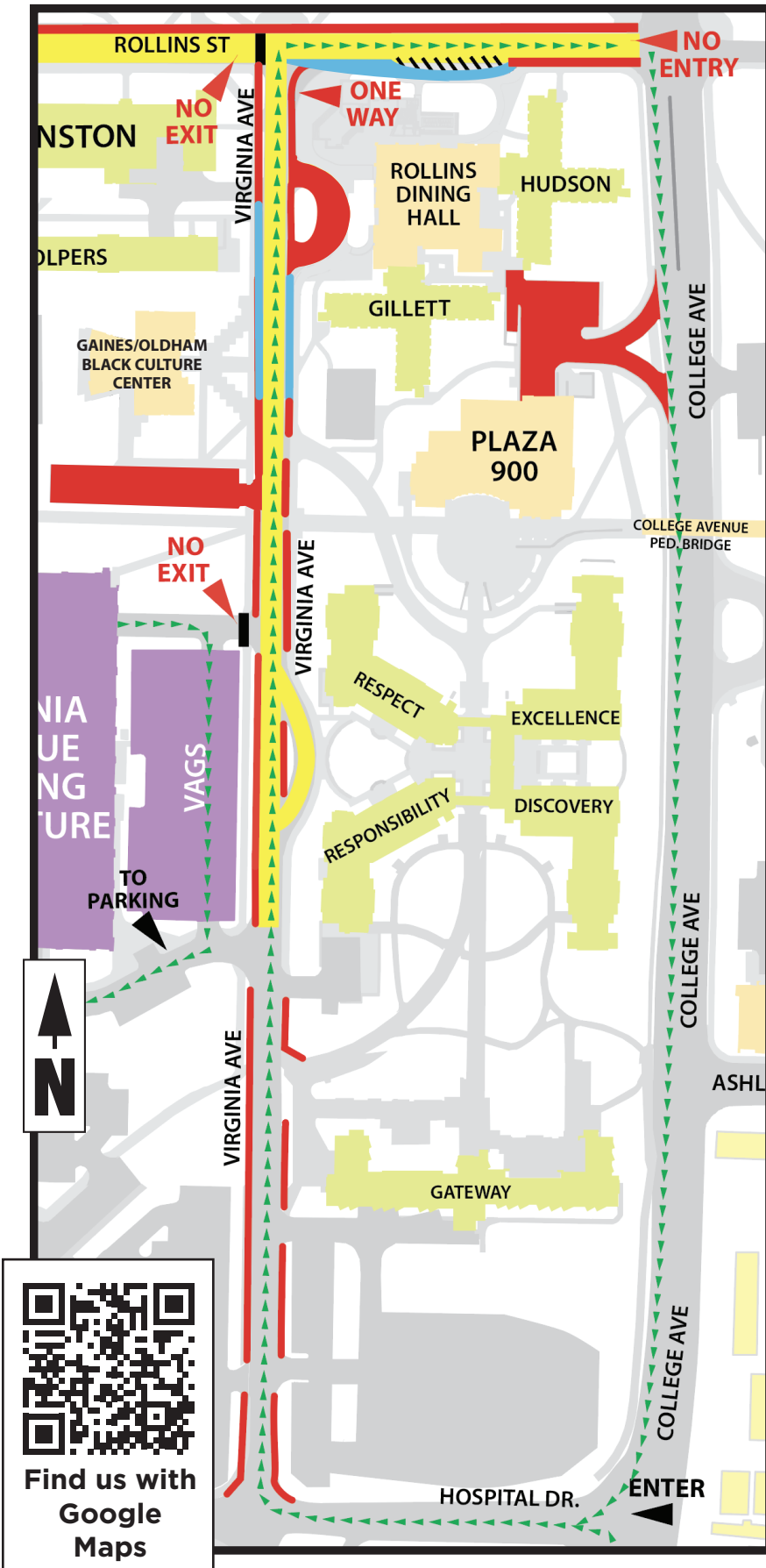
Gateway unloading

On marked sidewalks outside Gateway Hall



PARKING: After you are done unloading, volunteers will help direct you to temporary parking.

HUDSON, GILLETT HALLS



- Traffic Flow
- Unloading (20 min.)
- Temporary parking
- One-way street
- No parking

Directions: Hudson, Gillett Halls

Note Rollins is one-way between Virginia Avenue and College Ave, west to east.

From I-70 E

- Head east on I-70 E
- Take exit 127
- Keep right at the fork and merge onto Rangeline Street
- Turn left onto Business Loop 70 E
- Turn right onto N College Avenue
- Turn right onto Hospital Drive
- Turn right onto Virginia Avenue
- Follow signs to unloading areas

From I-70 W


- Head west on I-70 W
- Use the left lane to take exit 128
- Keep right at the fork and merge Business Loop 70 E
- Turn left onto N College Avenue
- Turn right onto Hospital Drive
- Turn right onto Virginia Avenue
- Follow signs to unloading areas

From US-63 S

- Head south on US Hwy 63 S
- Take the Missouri WW exit toward Broadway Street
- Turn right onto E Broadway Street
- Turn left onto S College Avenue
- Turn right onto Hospital Drive
- Turn right onto Virginia Avenue
- Follow signs to unloading areas

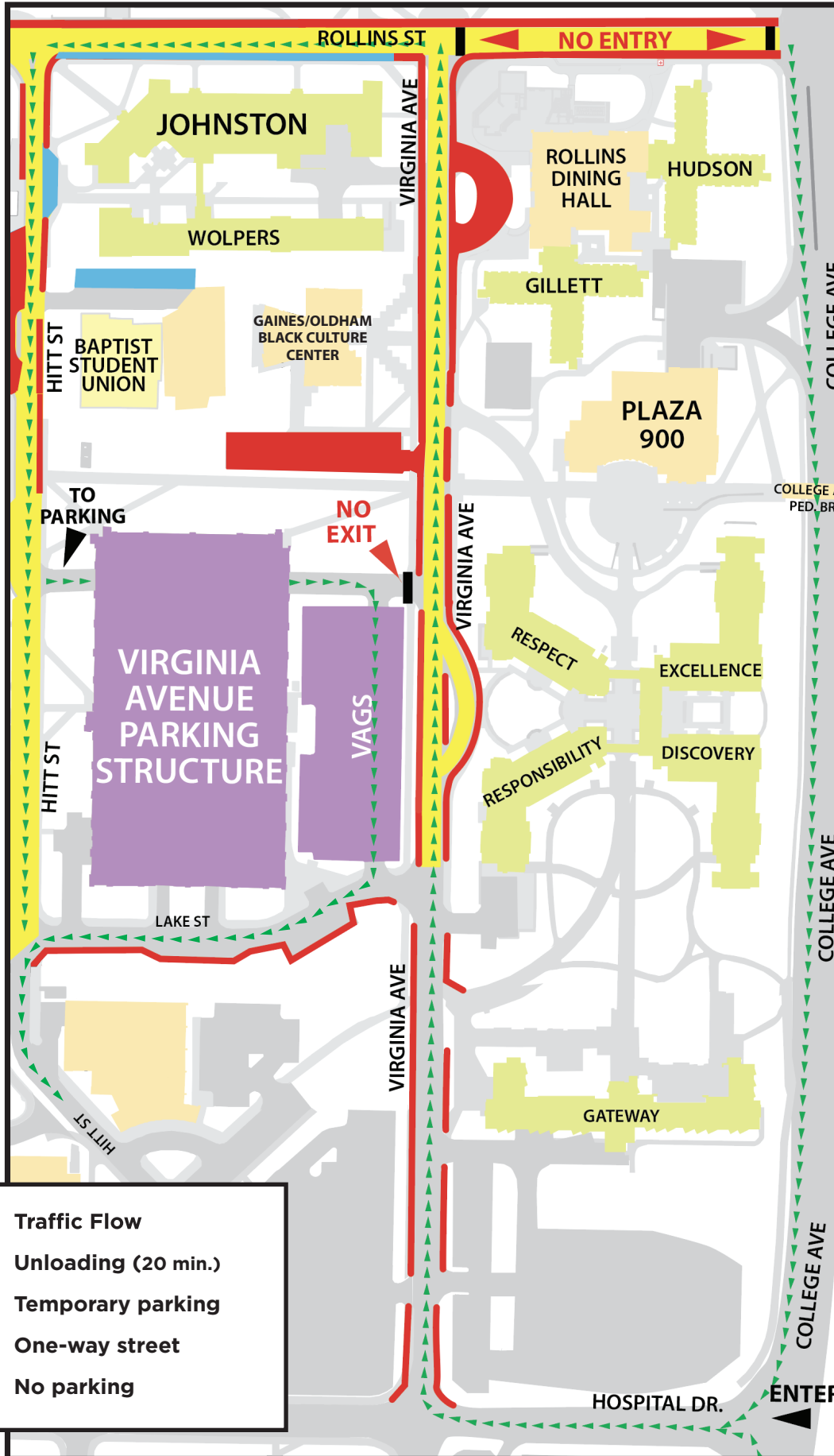
From US-63 N






- Head north on US Hwy 63 N
- Take the Missouri WW exit toward Broadway Street
- Use the left 2 lanes to turn left onto E Broadway Street
- Turn left onto S College Avenue
- Turn right onto Hospital Drive
- Turn right onto Virginia Avenue
- Follow signs to unloading areas



Find us with
Google
Maps

JOHNSTON HALL



-  Traffic Flow
-  Unloading (20 min.)
-  Temporary parking
-  One-way street
-  No parking

JOHNSTON HALL

Directions: Johnston Hall

From I-70 E

- Head east on I-70 E
- Take exit 127
- Keep right at the fork and merge onto Rangeline Street
- Turn left on Business Loop 70 E
- Turn right onto N College Avenue
- Turn right onto Hospital Drive
- Turn right onto Virginia Ave.
- Turn left onto Rollins St.
- Follow signs to unloading areas

From I-70 W

- Head west on I-70 W
- Use the left lane to take exit 128
- Keep right at the fork and merge Business Loop 70 E
- Turn left onto N College Avenue
- Turn right onto Hospital Drive
- Turn right onto Virginia Ave.
- Turn left onto Rollins St.
- Follow signs to unloading areas

From US-63 S

- Head south on US Hwy 63 S
- Take the Missouri WW exit toward Broadway Street
- Turn right onto E Broadway Street
- Turn left onto S College Avenue
- Turn right onto Hospital Drive
- Turn right onto Virginia Ave.
- Turn left onto Rollins St.
- Follow signs to unloading areas

From US-63 N



- Head north on US Hwy 63 N
- Take the Missouri WW exit toward Broadway Street
- Use the left 2 lanes to turn left onto E Broadway Street
- Turn left onto S College Avenue
- Turn right onto Hospital Drive
- Turn right onto Virginia Ave.
- Turn left onto Rollins St.
- Follow signs to unloading areas

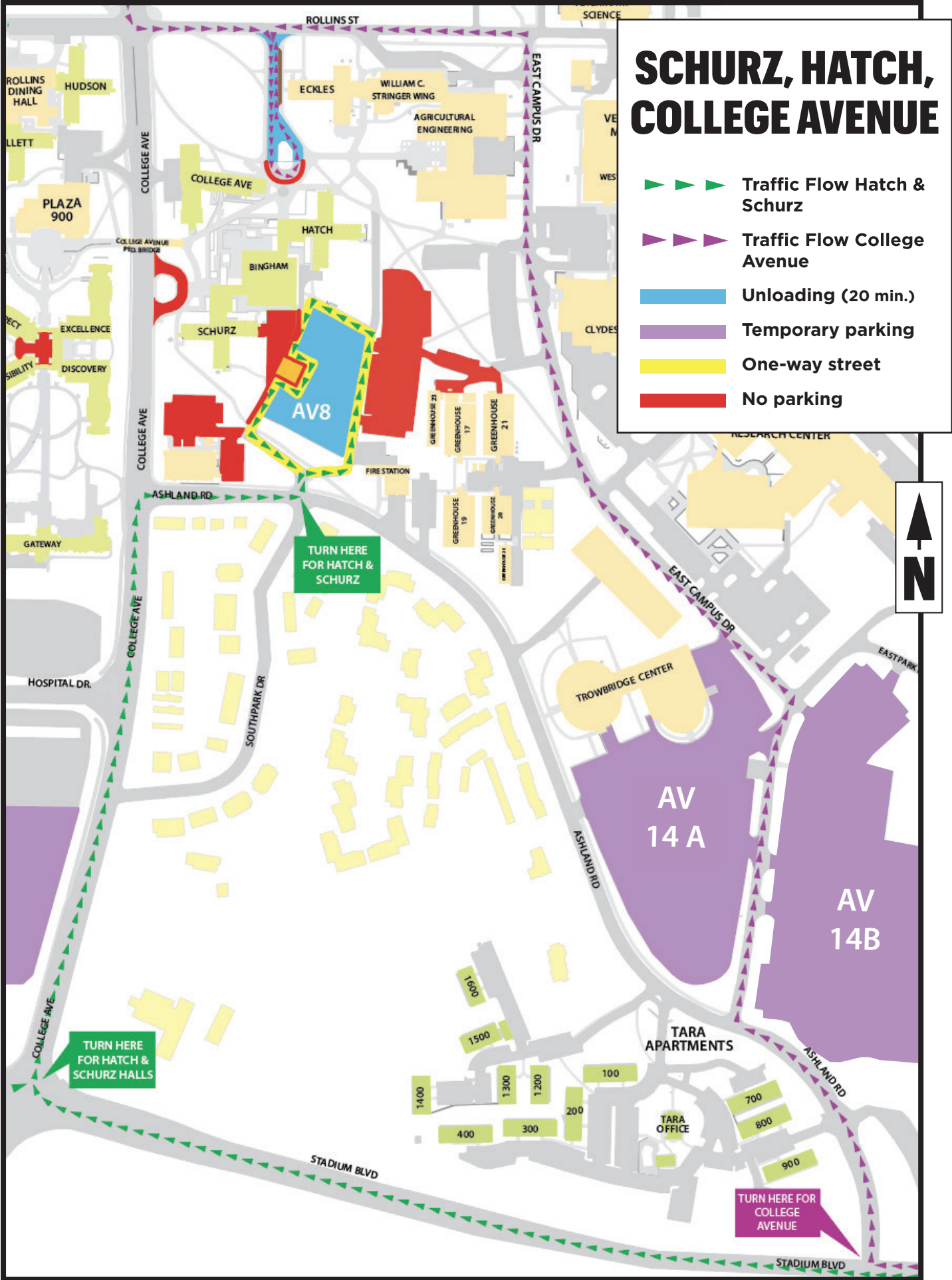
PARKING: After you are done unloading, volunteers will help direct you to temporary parking.



Find us with
Google
Maps

SCHURZ, HATCH, COLLEGE AVENUE

-  Traffic Flow Hatch & Schurz
-  Traffic Flow College Avenue
-  Unloading (20 min.)
-  Temporary parking
-  One-way street
-  No parking



SCHURZ, HATCH, COLLEGE AVENUE

Directions for Schurz, Hatch

From US-63 S

- Head south on US Hwy 63 S
- Take the MO-740/Stadium Blvd exit
- Use the right 2 lanes to turn right onto MO-740 W/E Stadium Blvd
- Turn right onto Ashland Road
- Turn left into AV8 parking lot
- Follow signs to unloading area

From US-63 S

- Head north on US Hwy 63 N
- Take the MO-740/Stadium Blvd exit
- Use the left 2 lanes to turn left onto MO-740 W/E Stadium Blvd
- Turn right onto Ashland Rd
- Turn left into AV8 parking lot
- Follow signs to unloading area

From I-70 E

- Head east on I-70 E
- Take exit 124 to merge onto N Stadium Boulevard
- Use the left 2 lanes to turn left onto S College Avenue
- Turn right onto Ashland Road
- Turn left into AV8 parking lot
- Follow signs to unloading areas

From I-70 W

- Head west on I-70 W
- Use the left lane to take exit 128 for I-70BL W toward Columbia
- Keep right at the fork and merge onto I-70BL/Business Loop 70 E
- Turn left onto N CollegetAve
- Turn left onto E Stadium Blvd
- Turn left onto Ashland Rd
- Turn left into AV8 parking lot
- Follow signs to unloading area

Directions for College Avenue Hall

From US-63 S

- Head south on US Hwy 63 S
- Take the MO-740/Stadium Boulevard exit
- Use the right 2 lanes to turn right E Stadium Boulevard
- Turn right onto Ashland Road
- Turn right onto E Campus Drive
- Turn left to stay on E Campus Drive
- Turn left onto Rollins Street
- Follow signs to unloading areas

From US-63 N

- Head north on US Hwy 63 N
- Take the MO-740/Stadium Boulevard exit
- Use the left 2 lanes to turn left onto E Stadium Boulevard
- Turn right onto Ashland Road
- Turn right onto E Campus Drive
- Turn left to stay on E Campus Drive
- Turn left onto Rollins Street
- Follow signs to unloading areas

From I-70 E:

- Head east on I-70 E
- Take exit 127
- Keep right at the fork and merge onto Rangeline Street
- Turn left onto Business Loop 70 E
- Turn right onto N College Avenue
- Turn left onto Rollins Street
- Follow signs to unloading areas

From I-70 W

- Head west on I-70 W
- Use the left lane to take exit 128
- Keep right at the fork and merge Business Loop 70 E
- Turn left onto N College Avenue
- Turn left onto Rollins Street
- Follow signs to unloading areas



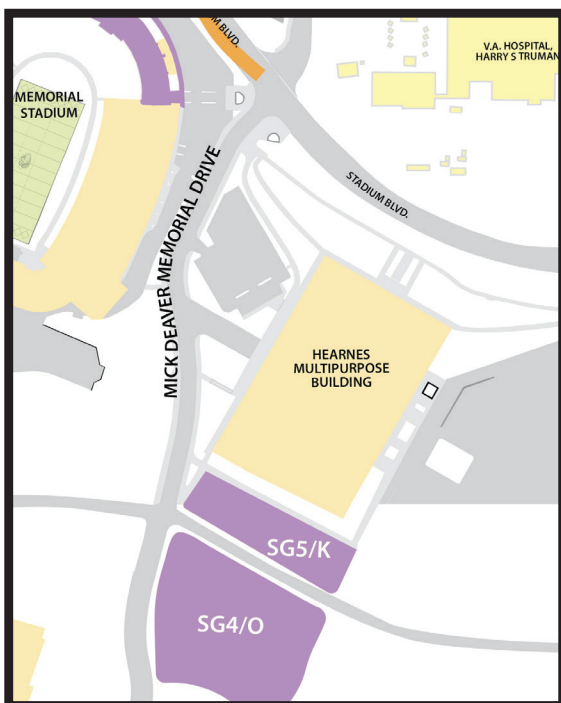
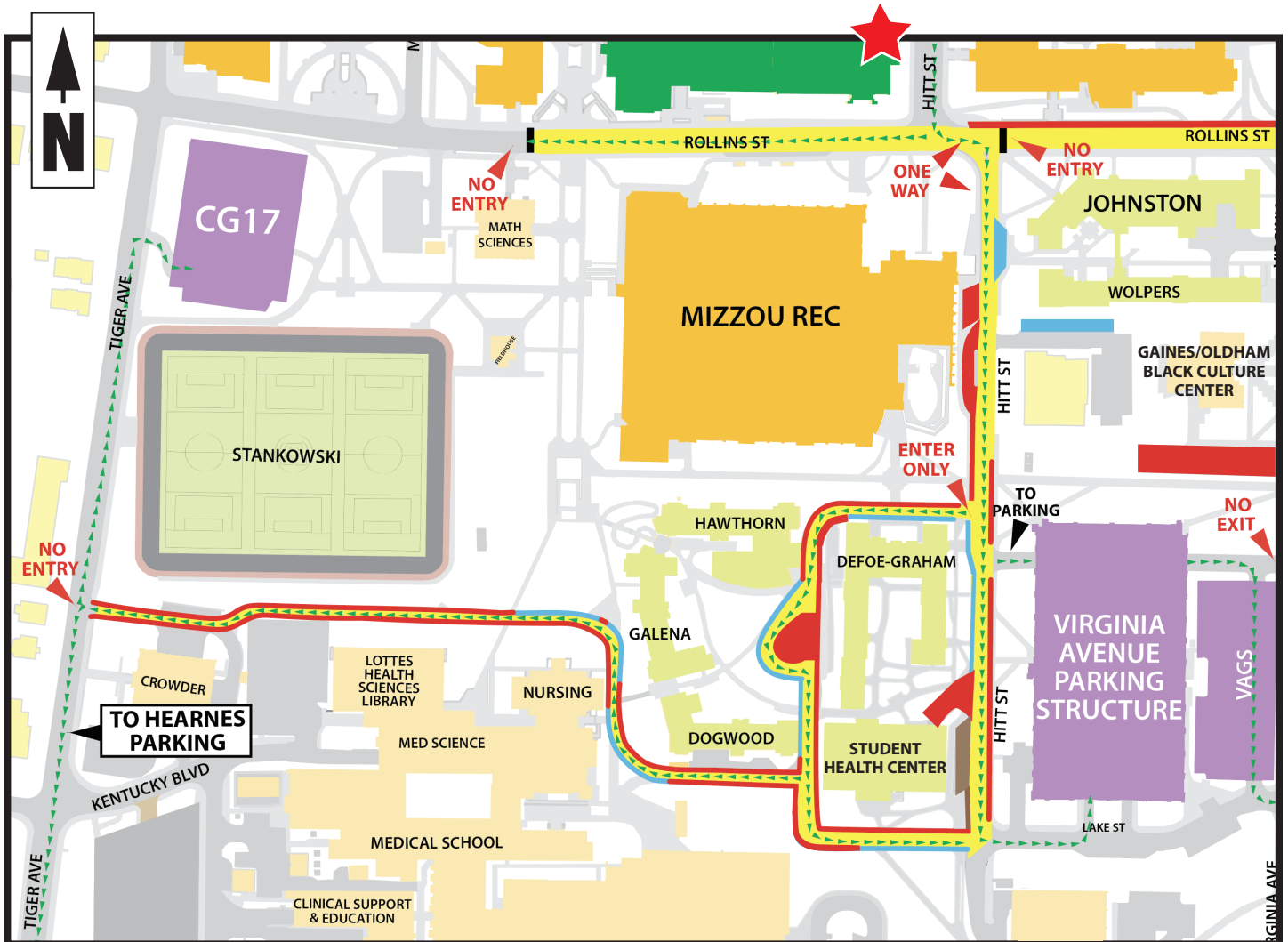
**Find us with
Google Maps**








[MIZZOU.US/MOVETOHATCHSCHURZ](https://mizzou.us/movetohatchschurz)

[MIZZOU.US/MOVETOCOLLEGEAVE](https://mizzou.us/movetocollegeave)

HAWTHORN, GALENA, DOGWOOD, DEFOE-GRAHAM, WOLPERS



 **NOTE: All move-in traffic for Hawthorn, Galena, Dogwood, Defoe-Graham and Wolpers must use University Avenue to Hitt Street.**

-  Traffic Flow
-  Unloading (20 min.)
-  Temporary parking
-  One-way street
-  No parking

HAWTHORN, GALENA, DOGWOOD, DEFOE-GRAHAM, WOLPERS

Directions

From I-70 E

- Head east on I-70 E
- Take exit 127
- Keep right at the fork and merge onto Rangeline Street
- Turn left on Business Loop 70 E
- Turn right onto N College Avenue
- Turn right onto University Avenue
- Turn left onto Hitt Street
- Follow signs to unloading areas

From I-70 W

- Head west on I-70 W
- Use the left lane to take exit 128
- Keep right at the fork and merge Business Loop 70 E
- Turn left onto N College Avenue
- Turn right onto University Avenue
- Turn left onto Hitt Street
- Follow signs to unloading areas


From US-63 S

- Head south on US Hwy 63 S
- Take the Missouri WW exit toward Broadway Street
- Turn right onto E Broadway Street
- Turn left onto S College Avenue
- Turn right onto University Avenue
- Turn left onto Hitt Street
- Follow signs to unloading areas

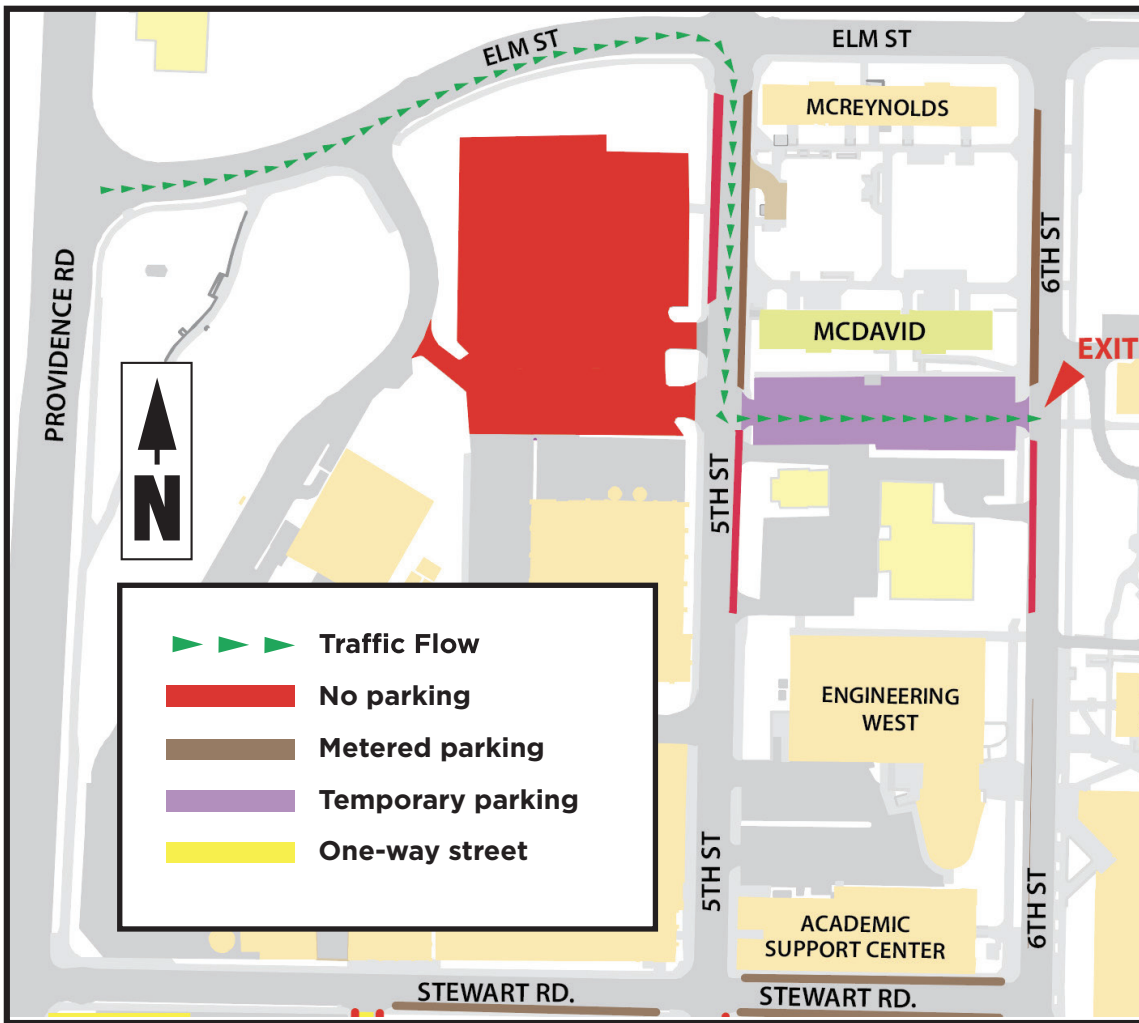
From US-63 N

- Head north on US Hwy 63 N
- Take the Missouri WW exit toward Broadway Street
- Use the left 2 lanes to turn left onto E Broadway Street
- Turn left onto S College Avenue
- Turn right onto University Avenue
- Turn left onto Hitt Street
- Follow signs to unloading areas

Hitt Street is one-way, north to south.
Rollins Street is one-way westbound,
between Hitt Street and Missouri Ave.



MCDAVID



[MIZZOU.US/MOVETOMCDAVID](https://mizzou.us/movetomcdavid)

Directions

From US-63 S

- Head south on US Hwy 63 S
- Take the MO-763 S exit toward Columbia
- Continue onto MO-763 S
- At the traffic circle, take the 2nd exit onto MO-763 S/Rangeline Street
- At the traffic circle, take the 2nd exit onto Rangeline Street
- Turn right onto Business Loop 70 E
- Follow N Providence Rd to E Stewart Road
- Turn left onto Elm Street
- Turn Right onto 5th Street
- Follow signs to unloading areas

From US-63 N

- Head south on US Hwy 63 S
- Take the MO-740/Stadium Blvd exit
- Use the right 2 lanes to turn right onto MO-740 W/E Stadium Blvd
- Continue straight onto E Stadium Blvd
- Turn right onto S Providence Rd
- Turn right onto Elm St
- Turn Right onto 5th Street
- Follow signs to unloading areas

From I-70 E

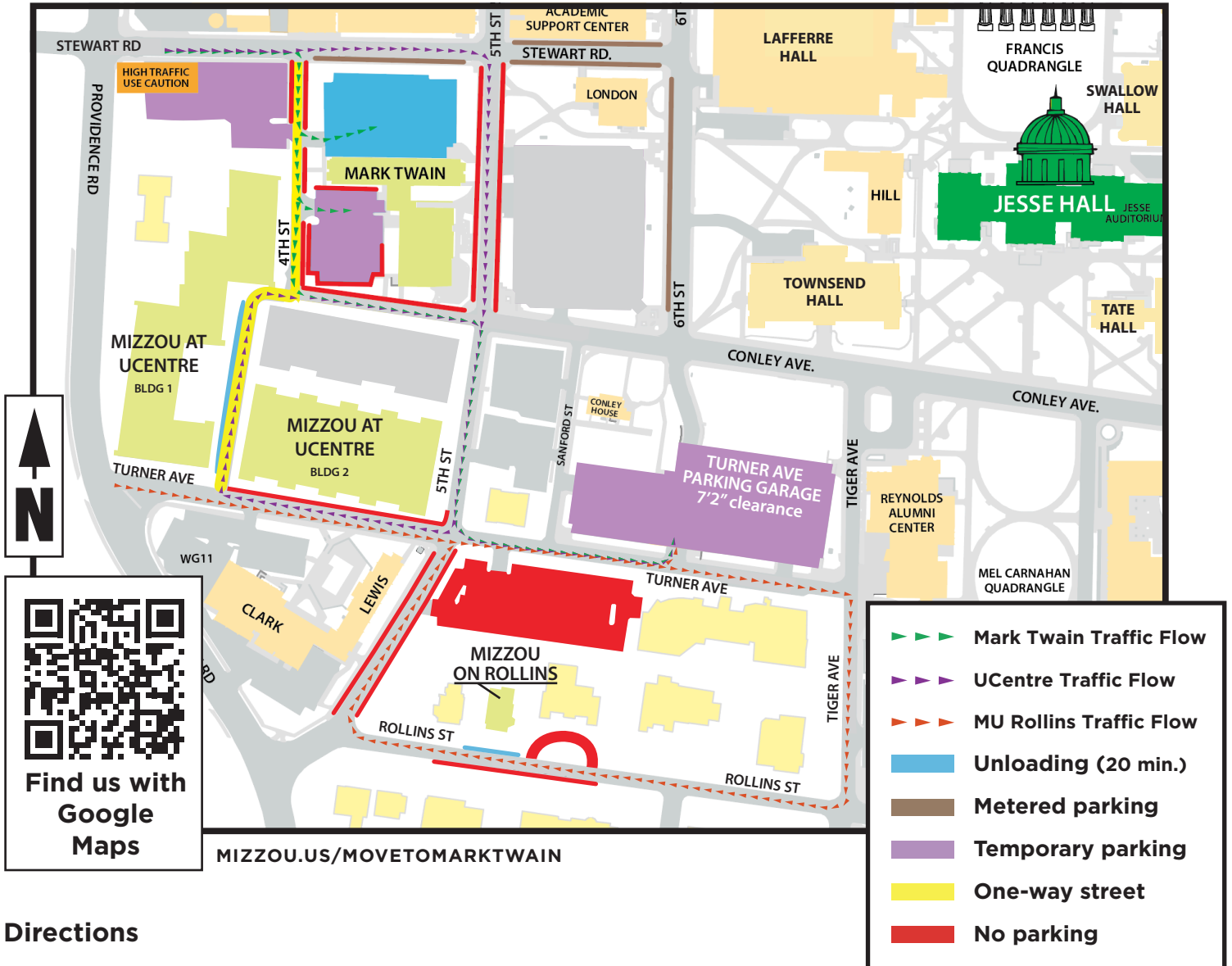
- Head east on I-70 E
- Take exit 126 to merge onto MO-163 S/N Providence Rd toward Downtown
- Continue straight onto N Providence Road
- Turn left onto Elm Street
- Turn Right onto 5th Street
- Follow signs to unloading areas

From I-70 W

- Head west on I-70 W
- Take exit 126 for MO-163 toward Downtown
- Continue onto MO-163 S/N Providence Road
- Continue straight onto N Providence Road
- Turn left onto Elm Street
- Turn Right onto 5th Street
- Follow signs to unloading areas

Overflow parking at Conley Ave. Garage.

MARK TWAIN, MIZZOU AT UCENTRE, MIZZOU ON ROLLINS



Find us with
Google
Maps

MIZZOU.US/MOVETOMARKTWIN

Directions

From US-63 S

- Head south on US Hwy 63 S
- Take the MO-740/Stadium Blvd exit
- Use the right 2 lanes to turn right onto MO-740 W/E Stadium Blvd
- Continue straight onto E Stadium Blvd
- Turn right onto S Providence Rd
- Turn right onto E Stewart Road
- Turn right onto 4th Street
- Follow signs to unloading areas

From US-63 N

- Head north on US Hwy 63 N
- Take the MO-740/Stadium Blvd exit
- Use the left 2 lanes to turn left onto E Stadium Blvd
- Continue straight onto E Stadium Boulevard
- Turn right onto S Providence Road
- Turn right onto E Stewart Road
- Turn Right onto 4th Street
- Follow signs to unloading areas







From I-70 E

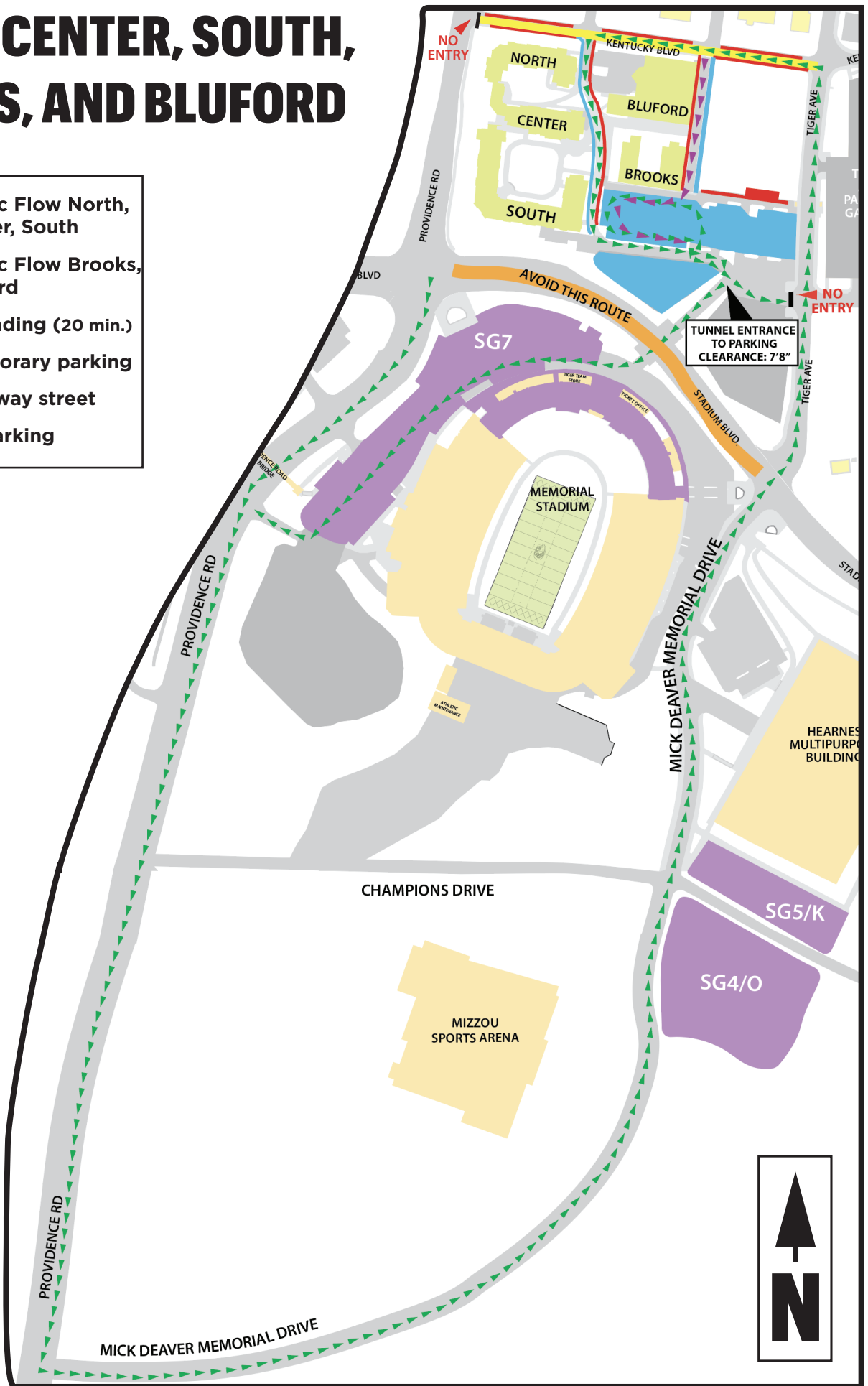
- Head east on I-70 E
- Take exit 126 to merge onto MO-163 S/N Providence Rd toward Downtown
- Continue straight onto N Providence Road
- Turn left onto E Stewart Rd
- Turn Right onto 4th Street
- Follow signs to unloading areas

From I-70 W

- Head west on I-70 W
- Take exit 126 for MO-163 toward Downtown
- Continue onto MO-163 S/N Providence Road
- Continue straight onto N Providence Road
- Turn left onto E Stewart Road
- Turn Right onto 4th Street
- Follow signs to unloading areas

NORTH, CENTER, SOUTH, BROOKS, AND BLUFORD

-  Traffic Flow North, Center, South
-  Traffic Flow Brooks, Bluford
-  Unloading (20 min.)
-  Temporary parking
-  One-way street
-  No parking



NORTH, CENTER, SOUTH, BROOKS, AND BLUFORD

Directions

From I-70 W

- Head west on I-70 W
- Take exit 126 for MO-163 toward Downtown
- Continue straight onto N Providence Road
- Turn left onto Mick Deaver Memorial Drive
- Turn left onto Kentucky Boulevard
- Follow signs to unloading area

From I-70 E


- Head east on I-70 E
- Take exit 126 to merge onto MO-163 S/N Providence Rd toward Downtown
- Continue straight onto N Providence Road
- Turn left onto Mick Deaver Memorial Drive
- Turn left onto Kentucky Boulevard
- Follow signs to unloading area

From US-63 S

- Head south on US Hwy 63 S
- Take the MO-740/Stadium Blvd exit
- Use the right 2 lanes to turn right onto MO-740 W/E Stadium Blvd
- Continue straight onto E Stadium Boulevard
- Turn right onto Tiger Avenue
- Follow signs to unloading area

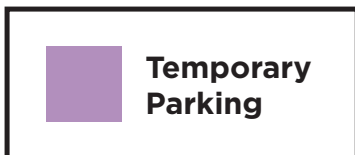
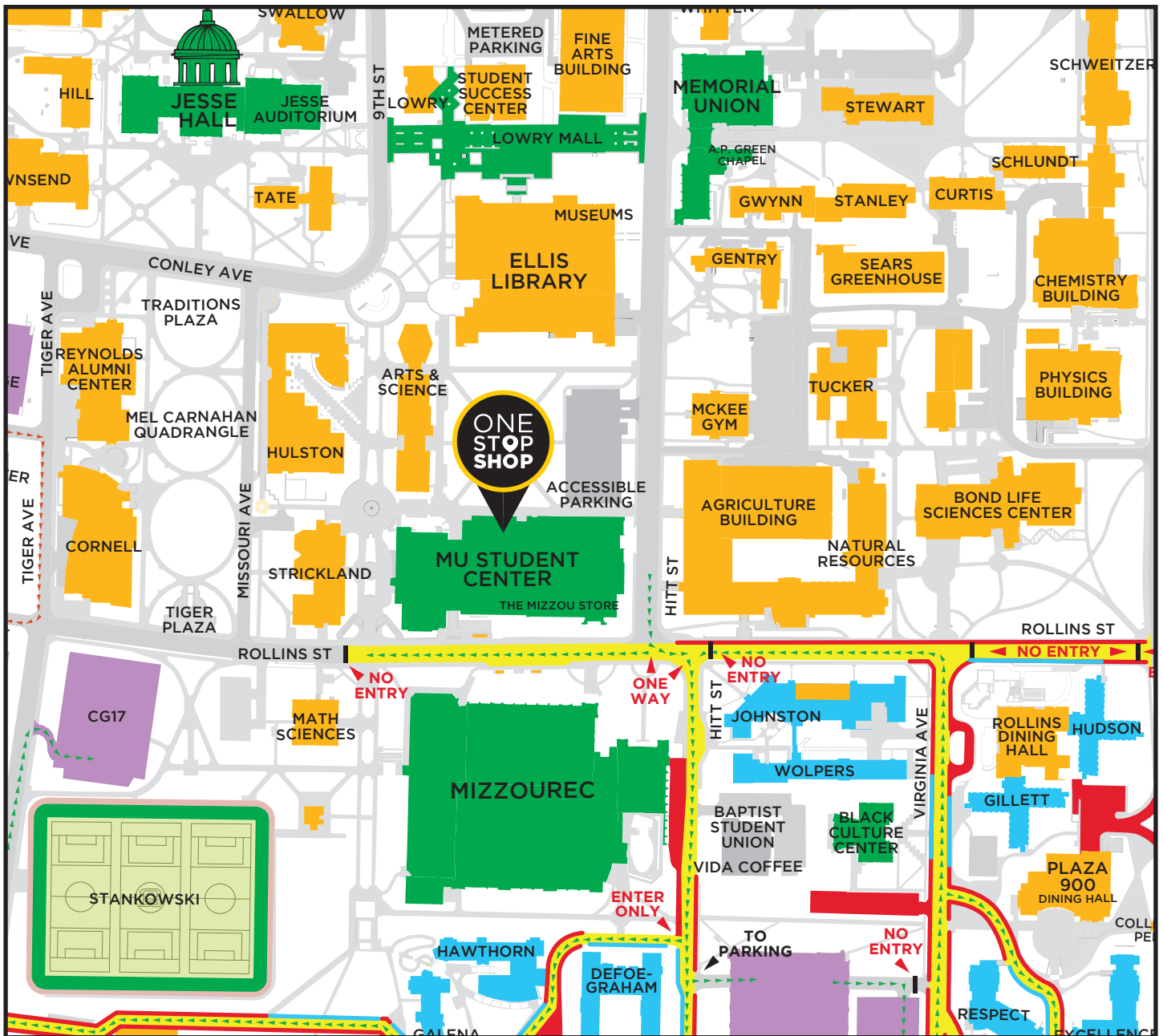
From US-63 N

- Head north on US Hwy 63 N
- Take the MO-740/Stadium Blvd exit
- Use the left 2 lanes to turn left onto MO-740 W/E Stadium Blvd
- Continue straight onto E Stadium Blvd
- Turn right onto Tiger Avenue
- Follow signs to unloading area



ONE-STOP SHOP MOVE-IN MAP

ID cards, financial aid, cashiers, and more. Welcome Wagon members are happy to take you from your parking location to the MU Student Center — just ask a staff member!



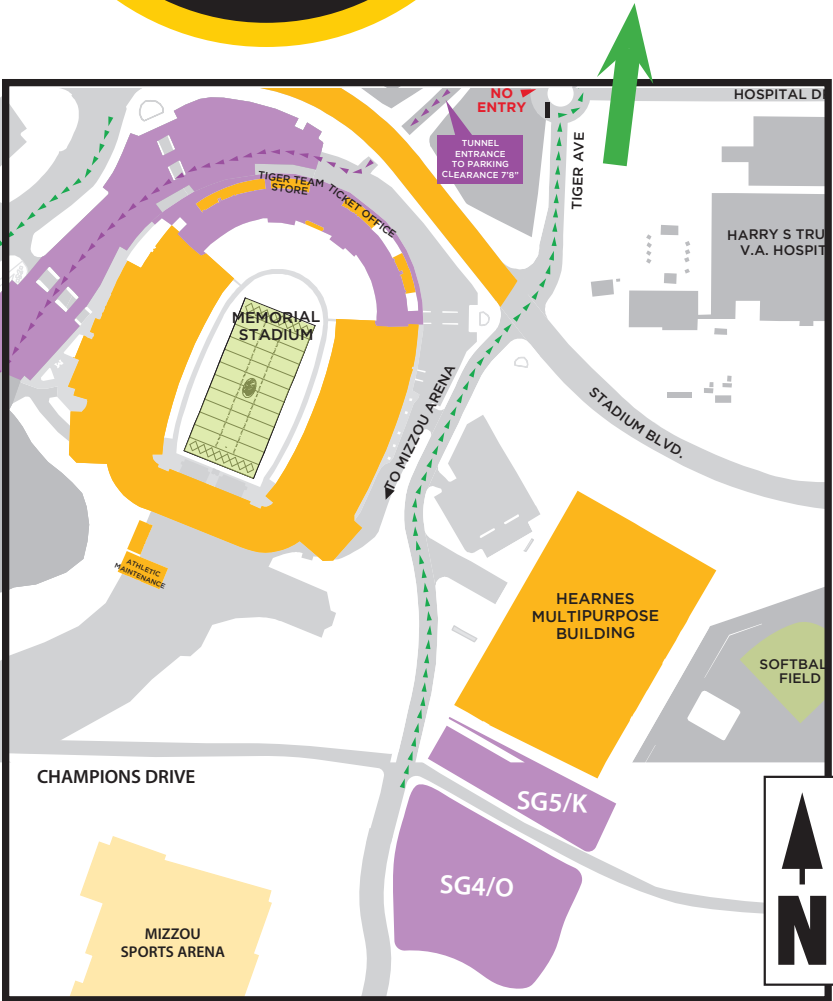
Need more
of campus
on a map?

Go to
map.missouri.edu

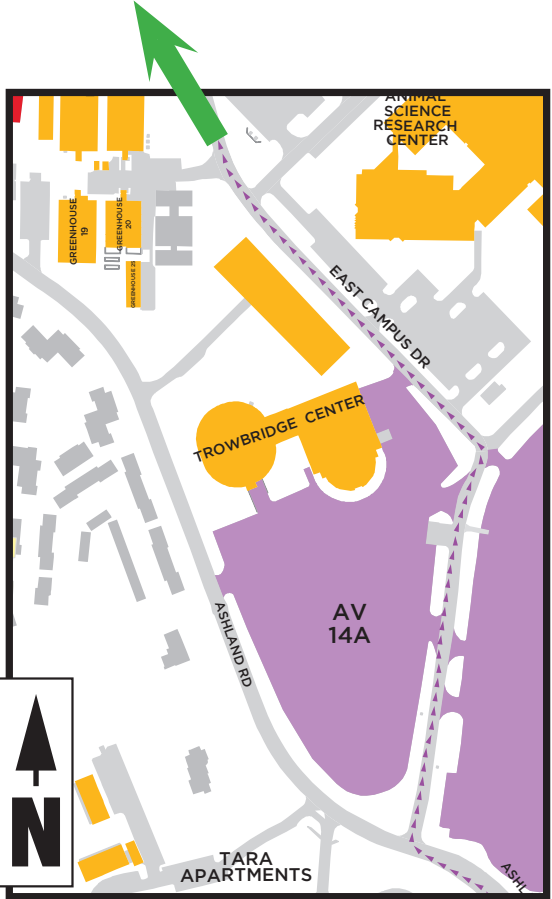




MOVE-IN MAP



If you parked in Memorial Stadium, head this way to One Stop Shop.



If you parked in AV 14, head this way to One Stop Shop.

Need more of campus on a map?

Go to map.missouri.edu