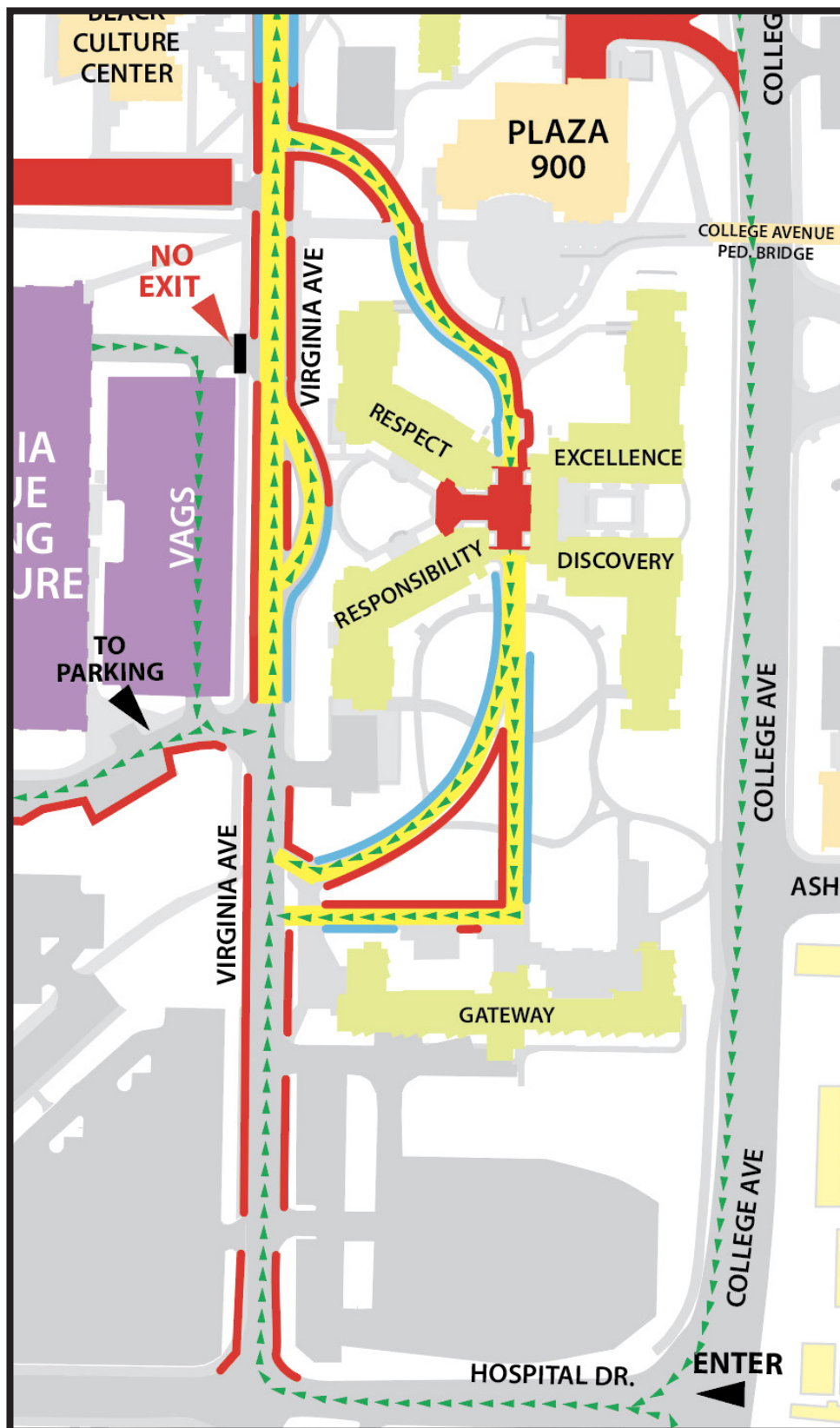







EXCELLENCE, RESPECT, RESPONSIBILITY, DISCOVERY, GATEWAY HALLS



-  Traffic Flow
-  Unloading (20 min.)
-  Temporary parking
-  One-way street
-  No parking

Directions

From I-70:

- Take Stadium Boulevard exit south
- Follow signs to stay on Stadium
- Turn left onto College Avenue
- Turn left onto Hospital Drive
- Turn right onto Virginia Avenue
- Follow signs to unloading areas

From US-63:


- Take Stadium Boulevard exit west
- Follow signs to stay on Stadium
- Turn right onto College Avenue
- Turn left onto Hospital Drive
- Turn right onto Virginia Avenue
- Follow signs to unloading areas

Discovery, Excellence, Respect, Responsibility unloading

On Virginia Avenue and marked sidewalks

Gateway unloading

On marked sidewalks outside Gateway Hall

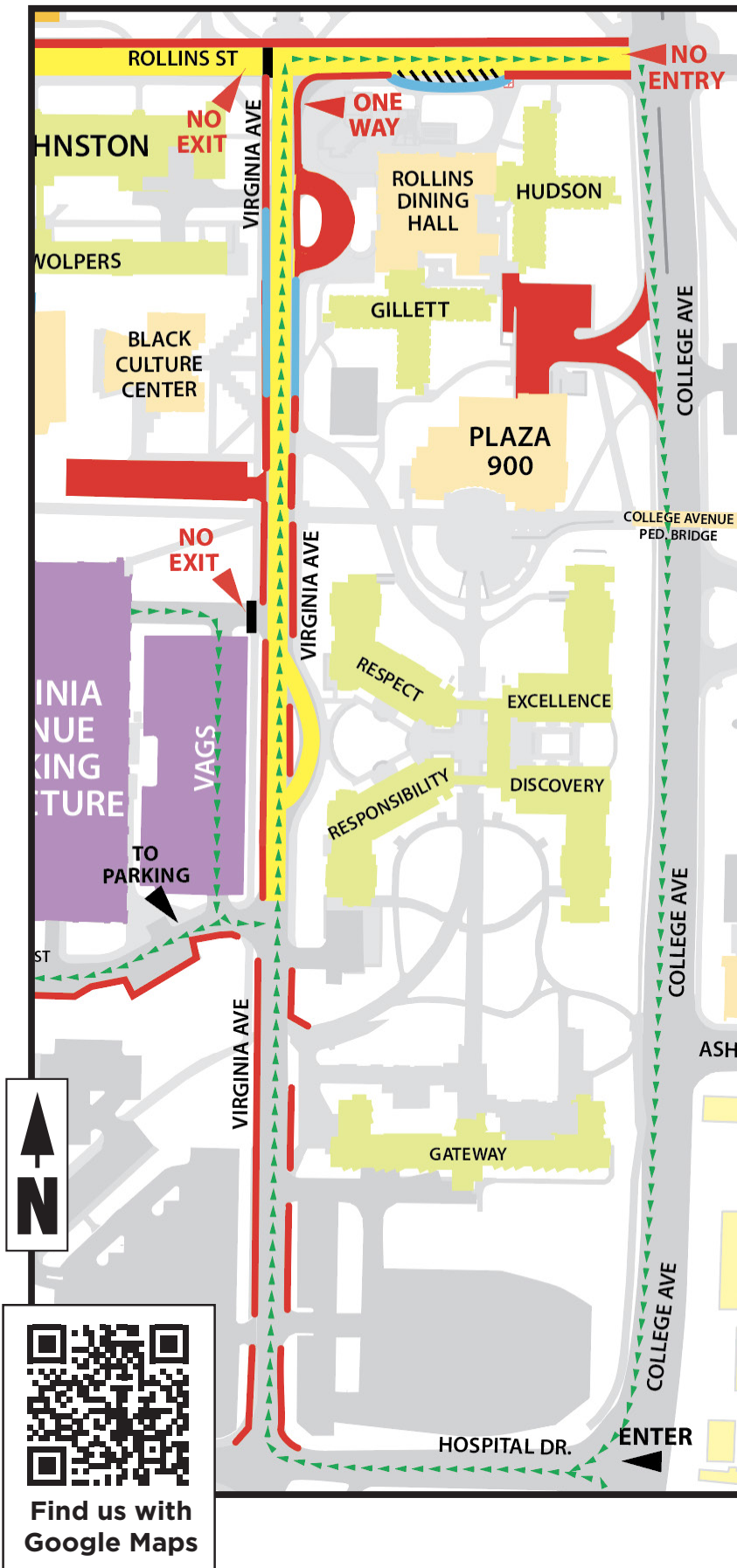







Find us with Google Maps

PARKING: After you are done unloading, volunteers will help direct you to temporary parking.

[MIZZOU.US/MOVETOVALUESGATEWAY](http://mizzou.us/movetovaluegateway)

HUDSON, GILLETT HALLS



-  Traffic Flow
-  Unloading (20 min.)
-  Temporary parking
-  One-way street
-  No parking

Directions: Hudson, Gillett Halls

Note Rollins is one-way between Virginia Avenue and College Ave, west to east.

From I-70 E

- Head east on I-70 E
- Take exit 127
- Keep right at the fork and merge onto Rangeline Street
- Turn left onto Business Loop 70 E
- Turn right onto N College Avenue
- Turn right onto Hospital Drive
- Turn right onto Virginia Avenue
- Follow signs to unloading areas

From I-70 W

- Head west on I-70 W
- Use the left lane to take exit 128
- Keep right at the fork and merge Business Loop 70 E
- Turn left onto N College Avenue
- Turn right onto Hospital Drive
- Turn right onto Virginia Avenue
- Follow signs to unloading areas

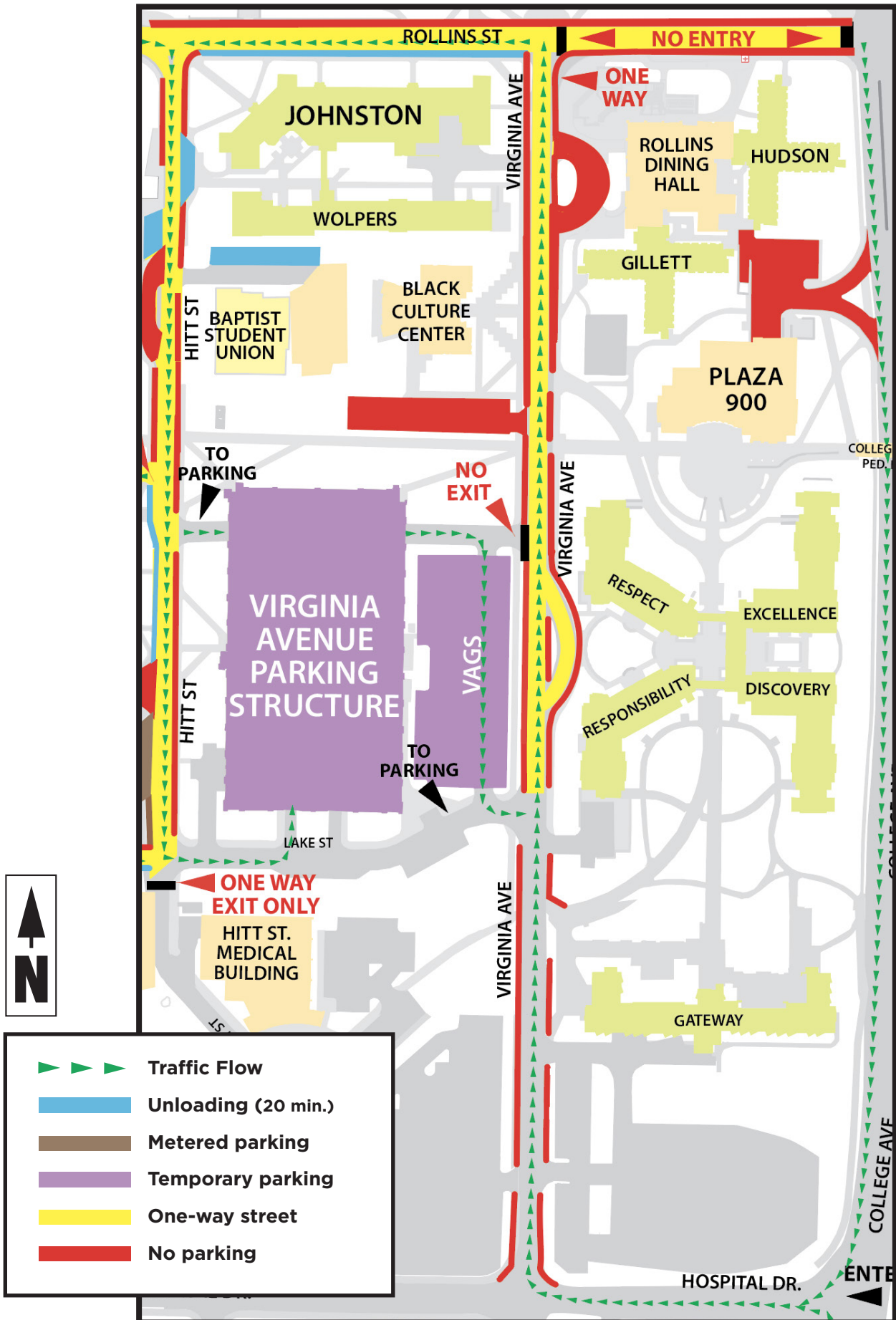
From US-63 S

- Head south on US Hwy 63 S
- Take the Missouri WW exit toward Broadway Street
- Turn right onto E Broadway Street
- Turn left onto S College Avenue
- Turn right onto Hospital Drive
- Turn right onto Virginia Avenue
- Follow signs to unloading areas

From US-63 N

- Head north on US Hwy 63 N
- Take the Missouri WW exit toward Broadway Street
- Use the left 2 lanes to turn left onto E Broadway Street
- Turn left onto S College Avenue
- Turn right onto Hospital Drive
- Turn right onto Virginia Avenue
- Follow signs to unloading areas

JOHNSTON HALL



JOHNSTON HALL

Directions: Johnston Hall

From I-70 E

- Head east on I-70 E
- Take exit 127
- Keep right at the fork and merge onto Rangeline Street
- Turn left on Business Loop 70 E
- Turn right onto N College Avenue
- Turn right onto Hospital Drive
- Turn left onto Hitt Street
- Follow signs to unloading areas

From I-70 W

- Head west on I-70 W
- Use the left lane to take exit 128
- Keep right at the fork and merge Business Loop 70 E
- Turn left onto N College Avenue
- Turn right onto Hospital Drive
- Turn left onto Hitt Street
- Follow signs to unloading areas


From US-63 S

- Head south on US Hwy 63 S
- Take the Missouri WW exit toward Broadway Street
- Turn right onto E Broadway Street
- Turn left onto S College Avenue
- Turn right onto Hospital Drive
- Turn left onto Hitt Street
- Follow signs to unloading areas

From US-63 N

- Head north on US Hwy 63 N
- Take the Missouri WW exit toward Broadway Street
- Use the left 2 lanes to turn left onto E Broadway Street
- Turn left onto S College Avenue
- Turn right onto Hospital Drive
- Turn left onto Hitt Street
- Follow signs to unloading areas

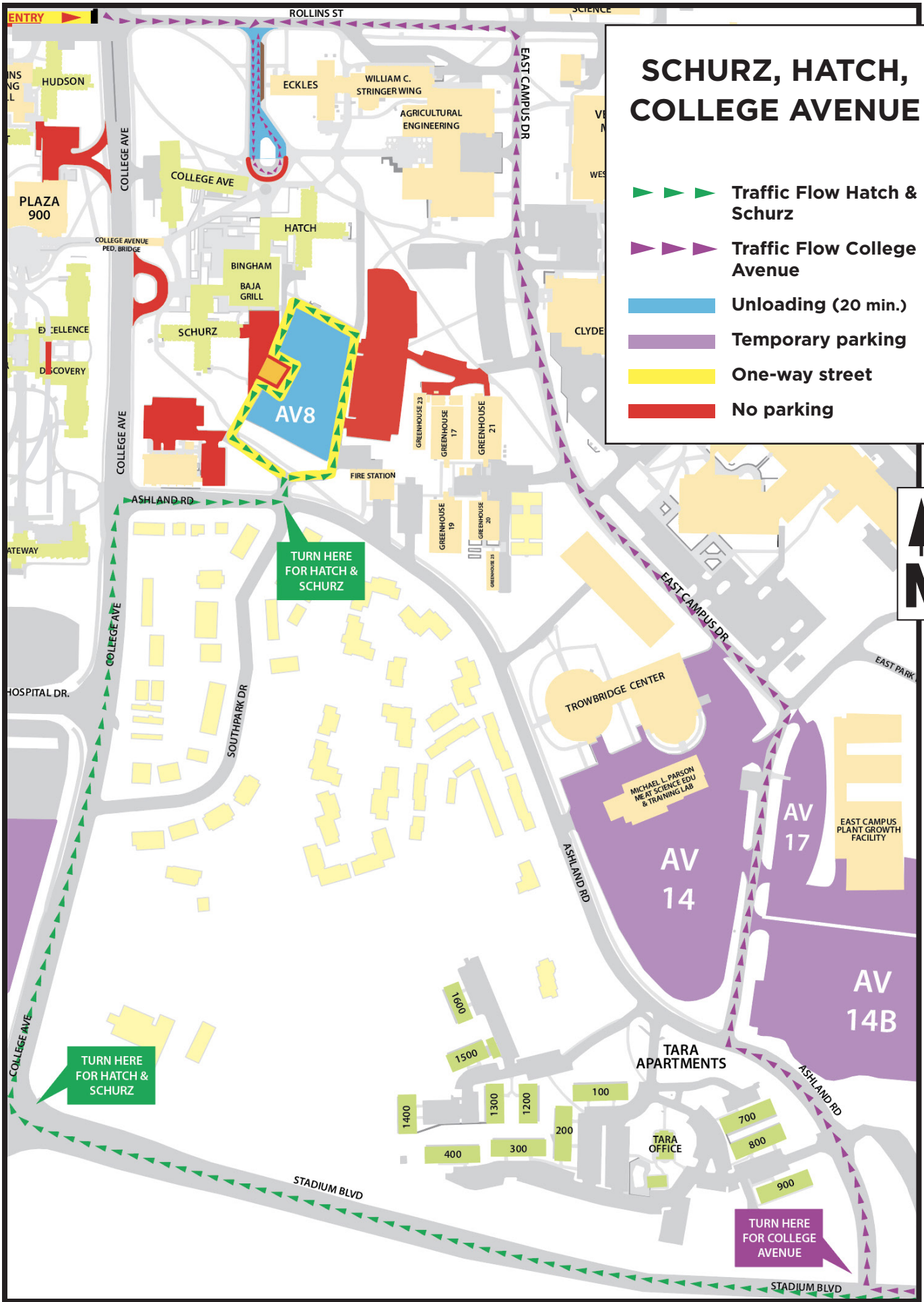
PARKING: After you are done unloading, volunteers will help direct you to temporary parking.



**Find us with
Google
Maps**

SCHURZ, HATCH, COLLEGE AVENUE

- Traffic Flow Hatch & Schurz
- Traffic Flow College Avenue
- Unloading (20 min.)
- Temporary parking
- One-way street
- No parking



SCHURZ, HATCH, COLLEGE AVENUE

Directions for Schurz, Hatch

From US-63 S

- Head south on US Hwy 63 S
- Take the MO-740/Stadium Blvd exit
- Use the right 2 lanes to turn right onto MO-740 W/E Stadium Blvd
- Turn right onto Ashland Road
- Turn left into AV8 parking lot
- Follow signs to unloading area

From US-63 S

- Head north on US Hwy 63 N
- Take the MO-740/Stadium Blvd exit
- Use the left 2 lanes to turn left onto MO-740 W/E Stadium Blvd
- Turn right onto Ashland Rd
- Turn left into AV8 parking lot
- Follow signs to unloading area

From I-70 E

- Head east on I-70 E
- Take exit 124 to merge onto N Stadium Boulevard
- Use the left 2 lanes to turn left onto S College Avenue
- Turn right onto Ashland Road
- Turn left into AV8 parking lot
- Follow signs to unloading areas

From I-70 W

- Head west on I-70 W
- Use the left lane to take exit 128 for I-70BL W toward Columbia
- Keep right at the fork and merge onto I-70BL/Business Loop 70 E
- Turn left onto N College Ave
- Turn left onto E Stadium Blvd
- Turn left onto Ashland Rd
- Turn left into AV8 parking lot
- Follow signs to unloading area

Directions for College Avenue Hall

From US-63 S

- Head south on US Hwy 63 S
- Take the MO-740/Stadium Boulevard exit
- Use the right 2 lanes to turn right E Stadium Boulevard
- Turn right onto Ashland Road
- Turn right onto E Campus Drive
- Turn left to stay on E Campus Drive
- Turn left onto Rollins Street
- Follow signs to unloading areas

From US-63 N


- Head north on US Hwy 63 N
- Take the MO-740/Stadium Boulevard exit
- Use the left 2 lanes to turn left onto E Stadium Boulevard
- Turn right onto Ashland Road
- Turn right onto E Campus Drive
- Turn left to stay on E Campus Drive
- Turn left onto Rollins Street
- Follow signs to unloading areas

From I-70 E:

- Head east on I-70 E
- Take exit 127
- Keep right at the fork and merge onto Rangeline Street
- Turn left onto Business Loop 70 E
- Turn right onto N College Avenue
- Turn left onto Rollins Street
- Follow signs to unloading areas

From I-70 W

- Head west on I-70 W
- Use the left lane to take exit 128
- Keep right at the fork and merge Business Loop 70 E
- Turn left onto N College Avenue
- Turn left onto Rollins Street
- Follow signs to unloading areas



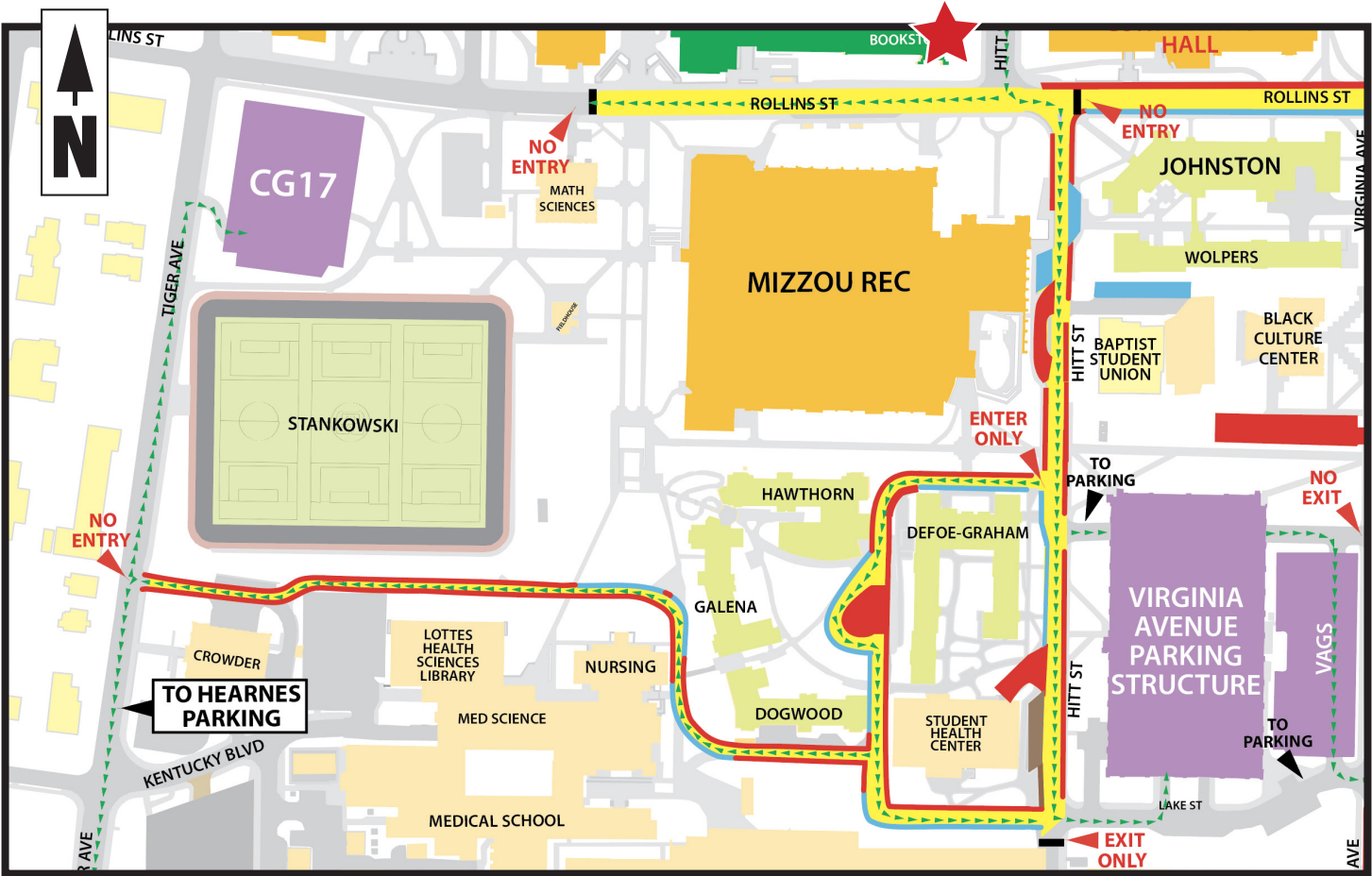
Hatch &
Schurz

Find us with
Google Maps



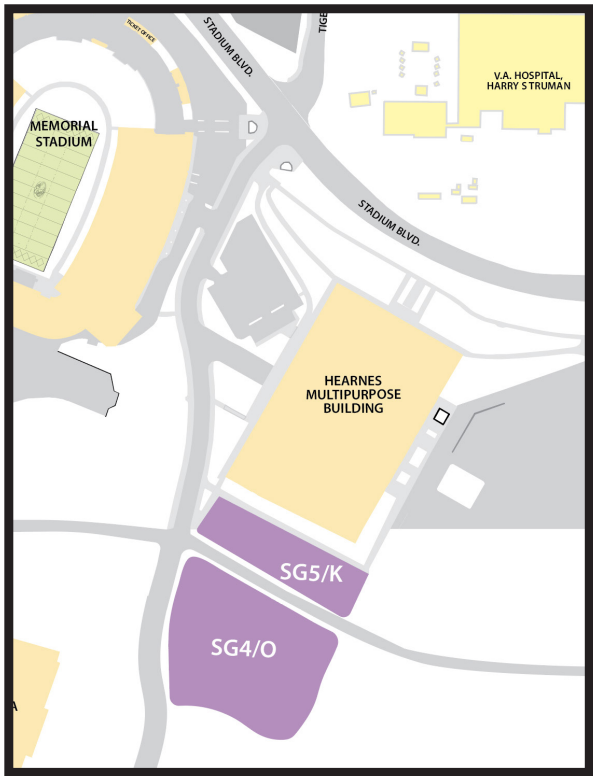
College
Avenue

HAWTHORN, GALENA, DOGWOOD, DEFOE-GRAHAM, WOLPERS



NOTE: All move-in traffic for Hawthorn, Galena, Dogwood, Defoe-Graham and Wolpers must use University Avenue to Hitt Street.

- Traffic Flow
- Unloading (20 min.)
- Temporary parking
- One-way street
- No parking



HAWTHORN, GALENA, DOGWOOD, DEFOE-GRAHAM, WOLPERS

Directions

From I-70 E

- Head east on I-70 E
- Take exit 127
- Keep right at the fork and merge onto Rangeline Street
- Turn left on Business Loop 70 E
- Turn right onto N College Avenue
- Turn right onto University Avenue
- Turn left onto Hitt Street
- Follow signs to unloading areas

From I-70 W

- Head west on I-70 W
- Use the left lane to take exit 128
- Keep right at the fork and merge Business Loop 70 E
- Turn left onto N College Avenue
- Turn right onto University Avenue
- Turn left onto Hitt Street
- Follow signs to unloading areas


From US-63 S

- Head south on US Hwy 63 S
- Take the Missouri WW exit toward Broadway Street
- Turn right onto E Broadway Street
- Turn left onto S College Avenue
- Turn right onto University Avenue
- Turn left onto Hitt Street
- Follow signs to unloading areas

From US-63 N


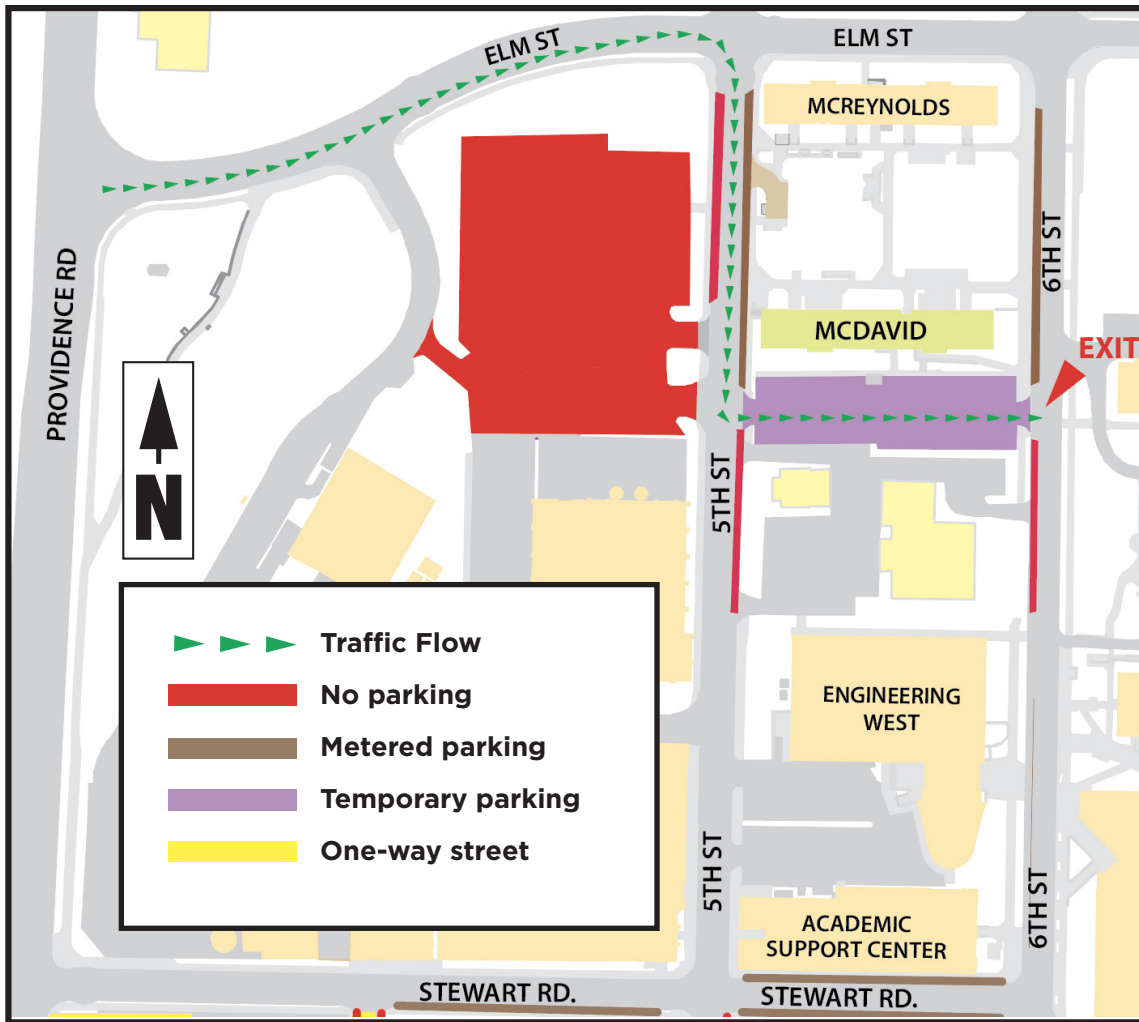
- Head north on US Hwy 63 N
- Take the Missouri WW exit toward Broadway Street
- Use the left 2 lanes to turn left onto E Broadway Street
- Turn left onto S College Avenue
- Turn right onto University Avenue
- Turn left onto Hitt Street
- Follow signs to unloading areas

Hitt Street is one-way, north to south.
Rollins Street is one-way westbound,
between Virginia and Hitt Street.



Find us with
Google
Maps

MCDAVID



Find us with
Google
Maps

MIZZOU.US/
MOVETOMCDAVID

Directions

From US-63 S

- Head south on US Hwy 63 S
- Take the MO-763 S exit toward Columbia
- Continue onto MO-763 S
- At the traffic circle, take the 2nd exit onto MO-763 S/Rangeline Street
- At the traffic circle, take the 2nd exit onto Rangeline Street
- Turn right onto Business Loop 70 E
- Follow N Providence Rd to E Stewart Road
- Turn left onto Elm Street
- Turn Right onto 5th Street
- Follow signs to unloading areas

From US-63 N

- Head south on US Hwy 63 S
- Take the MO-740/Stadium Blvd exit
- Use the right 2 lanes to turn right onto MO-740 W/E Stadium Blvd
- Continue straight onto E Stadium Blvd
- Turn right onto S Providence Rd
- Turn right onto Elm St
- Turn Right onto 5th Street
- Follow signs to unloading areas

From I-70 E

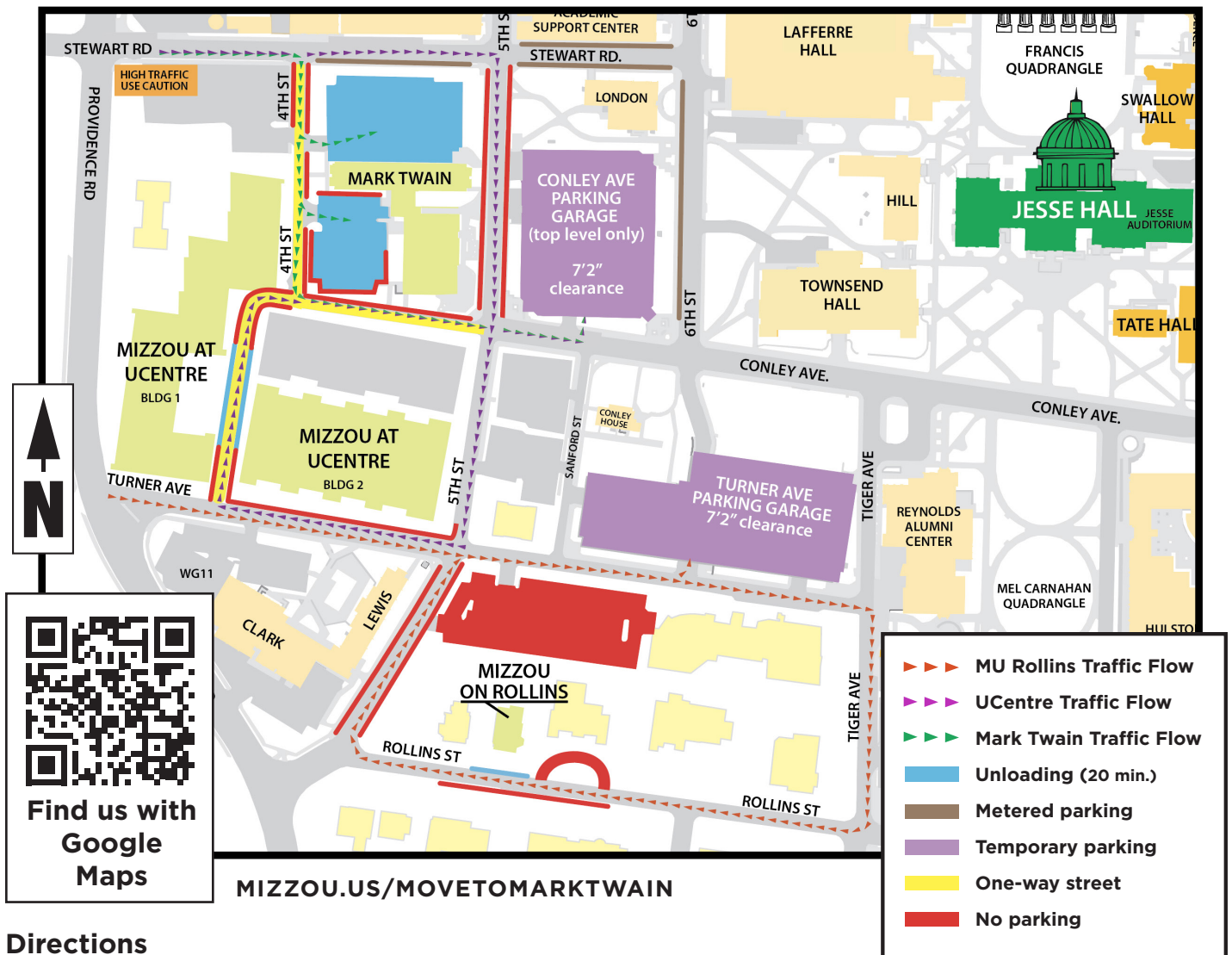
- Head east on I-70 E
- Take exit 126 to merge onto MO-163 S/N Providence Rd toward Downtown
- Continue straight onto N Providence Road
- Turn left onto Elm Street
- Turn Right onto 5th Street
- Follow signs to unloading areas

From I-70 W

- Head west on I-70 W
- Take exit 126 for MO-163 toward Downtown
- Continue onto MO-163 S/N Providence Road
- Continue straight onto N Providence Road
- Turn left onto Elm Street
- Turn Right onto 5th Street
- Follow signs to unloading areas

Overflow parking at Conley Ave. Garage.

MARK TWAIN, MIZZOU AT UCENTRE, MIZZOU ON ROLLINS



Directions

From US-63 S

- Head south on US Hwy 63 S
- Take the MO-740/Stadium Blvd exit
- Use the right 2 lanes to turn right onto MO-740 W/E Stadium Blvd
- Continue straight onto E Stadium Blvd
- Turn right onto S Providence Rd
- Turn right onto E Stewart Road
- Turn right onto 4th Street
- Follow signs to unloading areas

From US-63 N

- Head north on US Hwy 63 N
- Take the MO-740/Stadium Blvd exit
- Use the left 2 lanes to turn left onto E Stadium Blvd
- Continue straight onto E Stadium Boulevard
- Turn right onto S Providence Road
- Turn right onto E Stewart Road
- Turn Right onto 4th Street
- Follow signs to unloading areas

From I-70 E

- Head east on I-70 E
- Take exit 126 to merge onto MO-163 S/N Providence Rd toward Downtown
- Continue straight onto N Providence Road
- Turn left onto E Stewart Rd
- Turn Right onto 4th Street
- Follow signs to unloading areas

From I-70 W

- Head west on I-70 W
- Take exit 126 for MO-163 toward Downtown
- Continue onto MO-163 S/N Providence Road
- Continue straight onto N Providence Road
- Turn left onto E Stewart Road
- Turn Right onto 4th Street
- Follow signs to unloading areas

NORTH, CENTER, SOUTH, BROOKS, AND BLUFORD

Traffic Flow North, Center, South

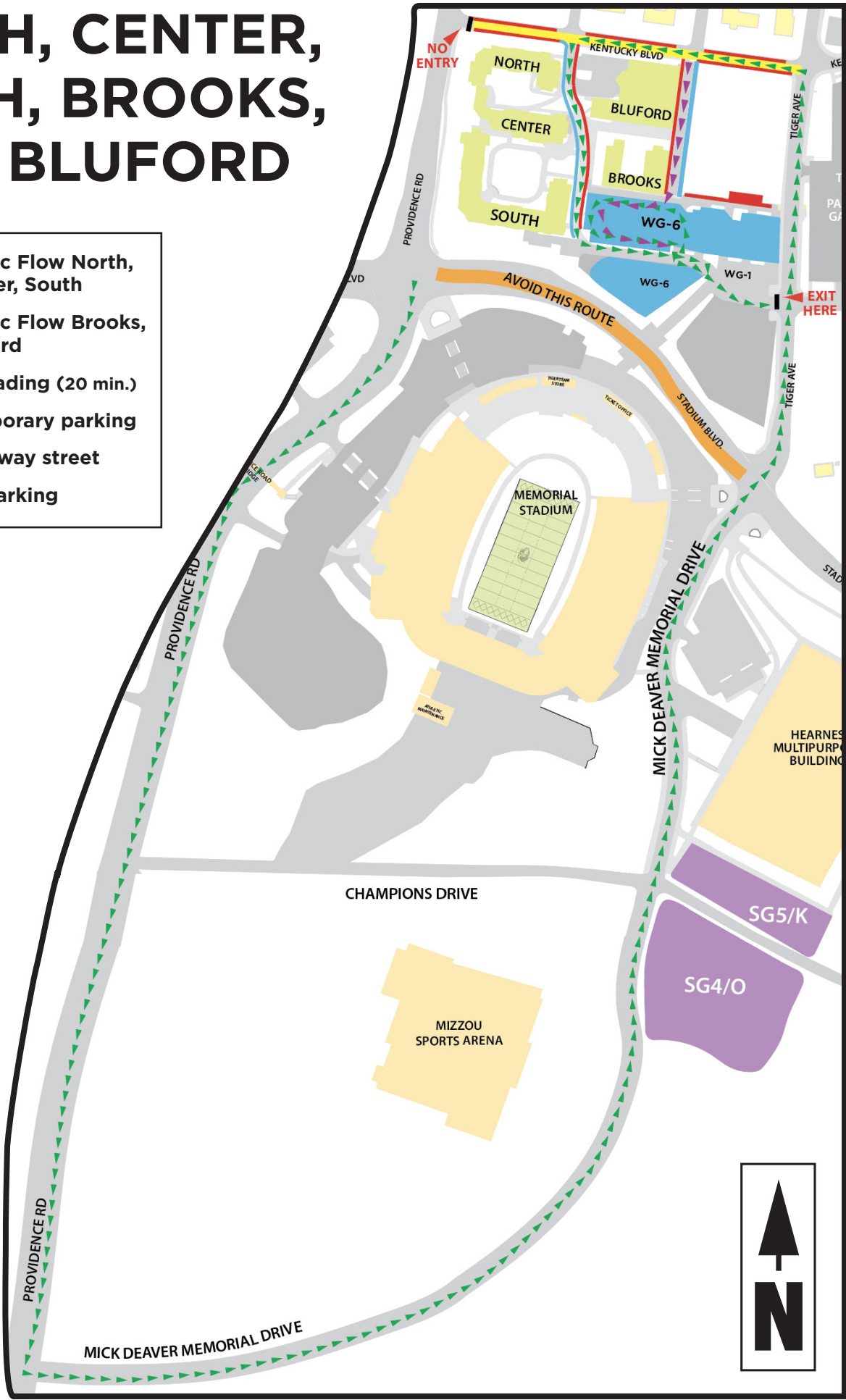
Traffic Flow Brooks, Bluford

Unloading (20 min.)

Temporary parking

One-way street

No parking



NORTH, CENTER, SOUTH, BROOKS, AND BLUFORD

Directions

From I-70 W

- Head west on I-70 W
- Take exit 126 for MO-163 toward Downtown
- Continue straight onto N Providence Road
- Turn left onto Mick Deaver Memorial Drive
- Turn left onto Kentucky Boulevard
- Follow signs to unloading area

From I-70 E


- Head east on I-70 E
- Take exit 126 to merge onto MO-163 S/N Providence Rd toward Downtown
- Continue straight onto N Providence Road
- Turn left onto Mick Deaver Memorial Drive
- Turn left onto Kentucky Boulevard
- Follow signs to unloading area

From US-63 S

- Head south on US Hwy 63 S
- Take the MO-740/Stadium Blvd exit
- Use the right 2 lanes to turn right onto MO-740 W/E Stadium Blvd
- Continue straight onto E Stadium Boulevard
- Turn right onto Tiger Avenue
- Follow signs to unloading area

From US-63 N

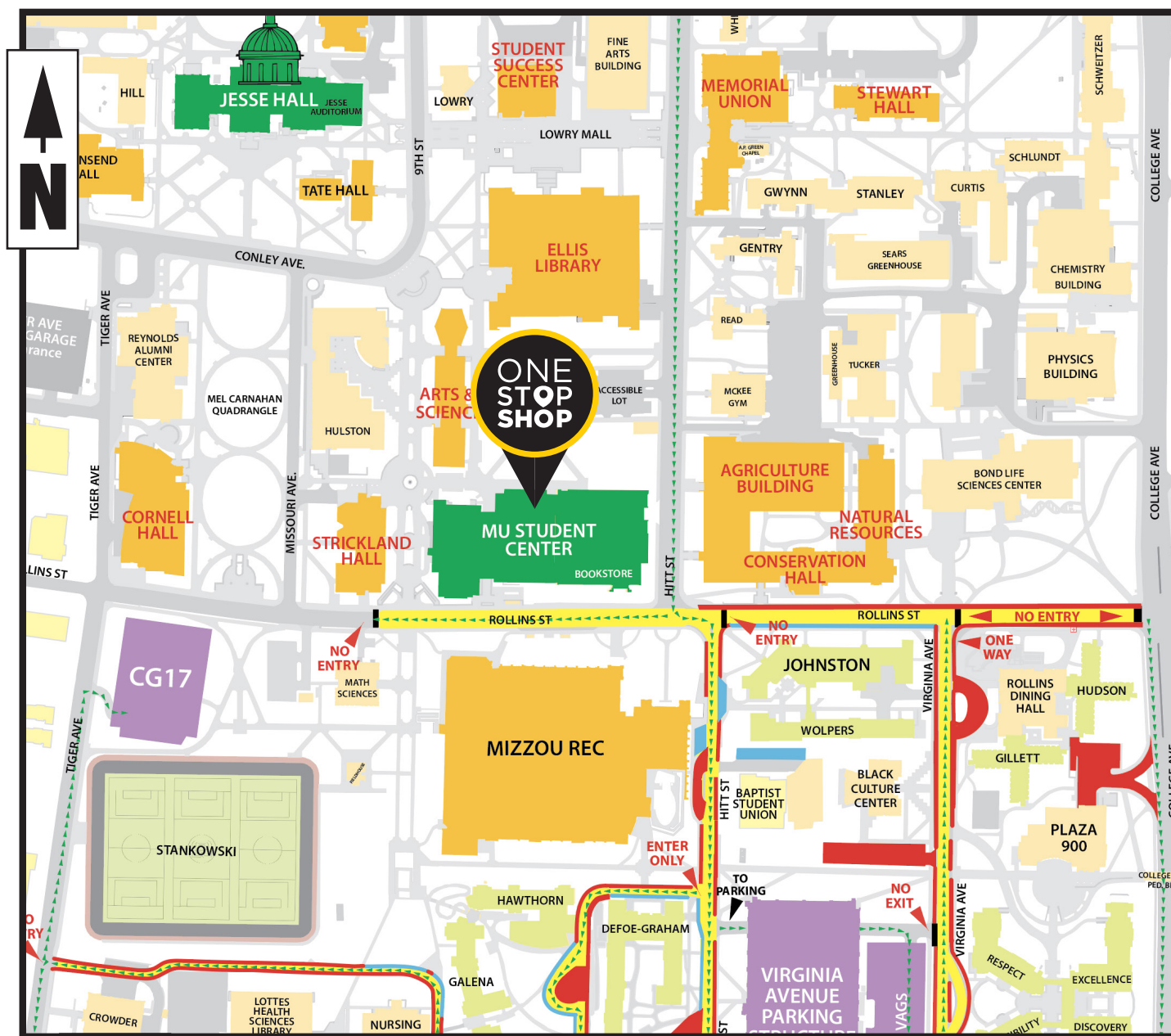
- Head north on US Hwy 63 N
- Take the MO-740/Stadium Blvd exit
- Use the left 2 lanes to turn left onto MO-740 W/E Stadium Blvd
- Continue straight onto E Stadium Blvd
- Turn right onto Tiger Avenue
- Follow signs to unloading area



**Find us with
Google
Maps**

ONE-STOP SHOP MOVE-IN MAP

ID cards, financial aid, cashiers, and more. Welcome Wagon members are happy to take you from your parking location to the MU Student Center — just ask a staff member!



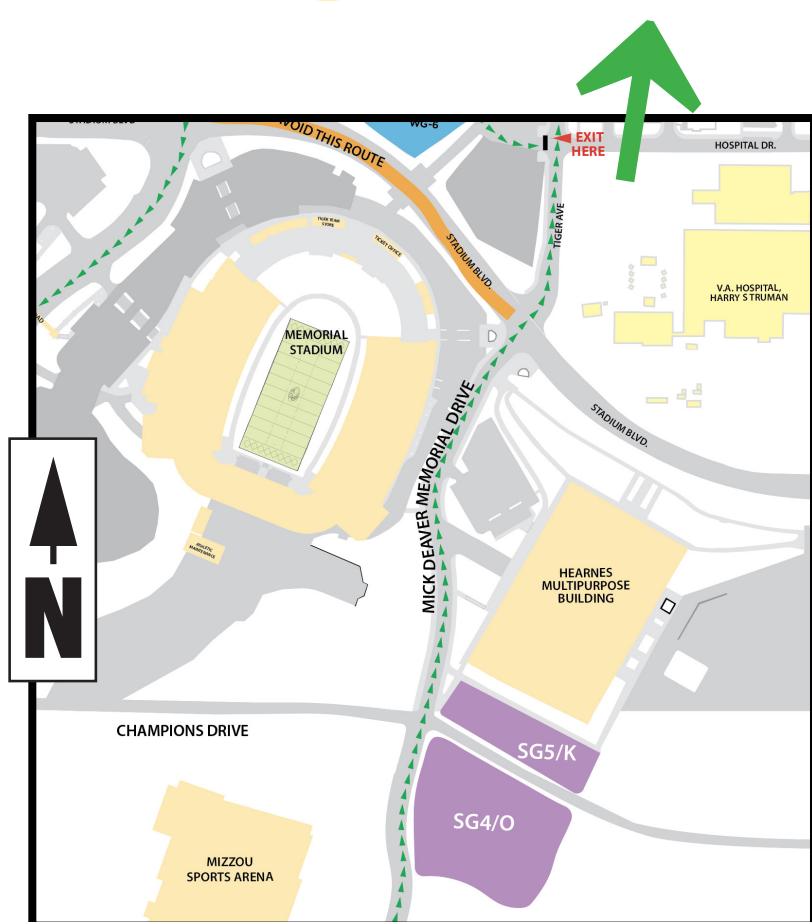
Temporary parking



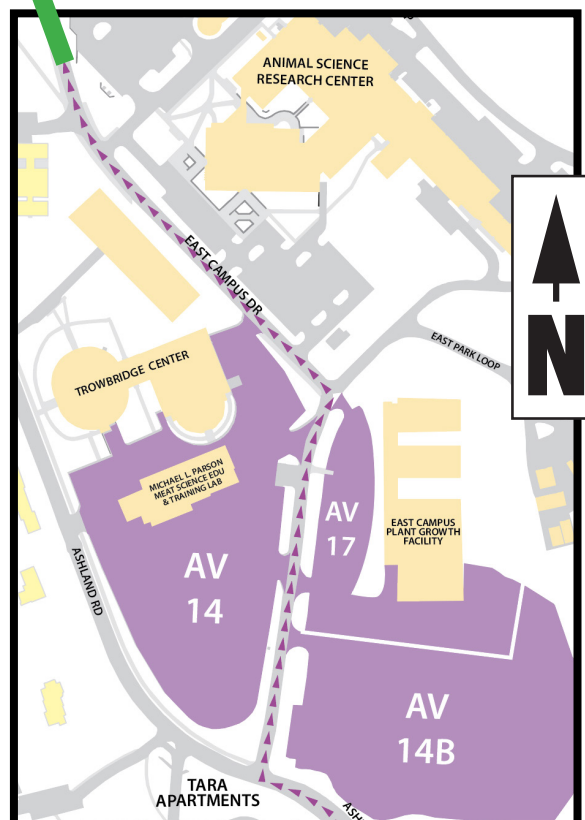
NEED MORE OF A
CAMPUS MAP? GO TO
MAP.MISSOURI.EDU

ONE
STOP
SHOP

MOVE-IN MAP



If you parked in SG4/O or SG5/K, head this way to One Stop Shop.



If you parked in the AV Lots, head this way to One Stop Shop.

 Temporary parking

NEED MORE OF A
CAMPUS MAP? GO TO
MAP.MISSOURI.EDU

